


**Images from City Yearbooks
Scanned by Kevin Eberle, April 2014**



11-13 Marsh Street (demolished for site of Ansonborough Homes), 1940 Yearbook



27-31 Marsh Street (demolished for site of Ansonborough Homes), 1940 Yearbook



Ansonborough Homes, 1940 Yearbook



Ansonborough Homes, 1939 Yearbook

Images from City Yearbooks
Scanned by Kevin Eberle, April 2014




City Incinerator, 1939 Yearbook



Clubhouse at the Municipal Golf Course, 1941 Yearbook



East Bay Street at Calhoun, 1941 Yearbook
(Before East Bay was connected to its upper extension. The billboard in the photo is today the lane of traffic that runs immediately in front of the Rivers office building.)



Fair Building/Auditorium at Johnson Hagood Stadium, 1935 Yearbook
(Built on Hagood Avenue across from Johnson Hagood Stadium, about where the parking lot for the Alumni Building is today.)



27-41 Franklin Street, 1939 Yearbook (demolished for Robert Mills Manor Extension)




Robert Mills Manor Site, 1939 Yearbook

**Images from City Yearbooks
Scanned by Kevin Eberle, April 2014**



Robert Mills Manor, Birds-Eye View, 1939 Yearbook



Old Marine Hospital, 20 Franklin
Street, 1939 Yearbook



Old Marine Hospital, 20 Franklin Street, Rear, 1939 Yearbook



Meeting Street Manor, 1937 Yearbook
(Taken from Meeting Street looking east. Nassau Street
runs immediately in front of the building in the center.)


**Images from City Yearbooks
Scanned by Kevin Eberle, April 2014**



Murray Vocational School, 1936



Annual Azalea Festival Parade on King Street, 1939 Yearbook
(looking north on King Street at Wentworth Street)



High School of Charleston (147 Rutledge),
Original Building (ca. 1921), 1943 Yearbook



High School of Charleston (147 Rutledge),
After Remodeling (ca. 1931), 1943 Yearbook

Images from City Yearbooks
Scanned by Kevin Eberle, April 2014




Lower Rutledge Avenue, 1941 Yearbook



High School of Charleston, 55 Society Street, 1943 Yearbook



45 State Street Ruins After 1938 Tornado, 1938 Yearbook



High School of Charleston (1880-1924), NW Corner, George & Meeting Street, 1943 Yearbook



County Hall (1000 King Street), 1940 Yearbook




Fire Engine Co., 109 King Street

**Images from City Yearbooks
Scanned by Kevin Eberle, April 2014**



"Girl Scout Hut," Hampton Park, 1944 Yearbook



President Street Swimming Pool, 1935 Yearbook
(located across Fishburne Street from Burke High School)



West Point Mill in 1936, 1937 Yearbook



West Point Mill in 1936, 1937 Yearbook



Charleston Municipal Yacht Basin, 1942 Yearbook



Modern Prison Farm, 1935 Yearbook
(located "north of the city")

**Images from City Yearbooks
Scanned by Kevin Eberle, April 2014**



164 Maple Street, 1941 Yearbook



165 Maple Street, 1941 Yearbook



212-196 Grove Street, 1940 Yearbook




89-101 St. Margaret Street, 1940 Yearbook




Poplar Street, East of Hester Street, 1940 Yearbook
[197-211 Poplar Street]

Images from City Yearbooks
Scanned by Kevin Eberle, April 2014



Foyer & Stairs, Student Activities Center
 (College of Charleston), 1940 Yearbook
 (Now the Albert Simons Building, NW corner of George and King)



Auditorium, Student Activities Center
 (College of Charleston), 1940 Yearbook



Norman Street Looking North from Alway, 1942 Yearbook
 [Gadsden Green Housing Project, cottage at right still standing]



Gadsden Green Housing Project at President Street, 1941 Yearbook



Mary & Drake Streets Looking North, Some to be Demolished
 for the Wraggborough Homes Project, 1939 Yearbook



Wraggborough Homes Site, Houses to be
 Demolished, 1939 Yearbook
 [Possibly 50 Alexander Street and 12 Heyward Street]