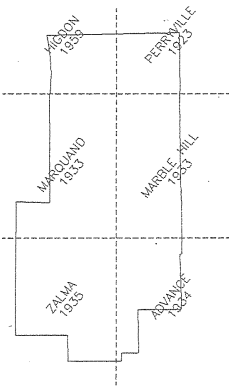


BOLLINGER COUNTY

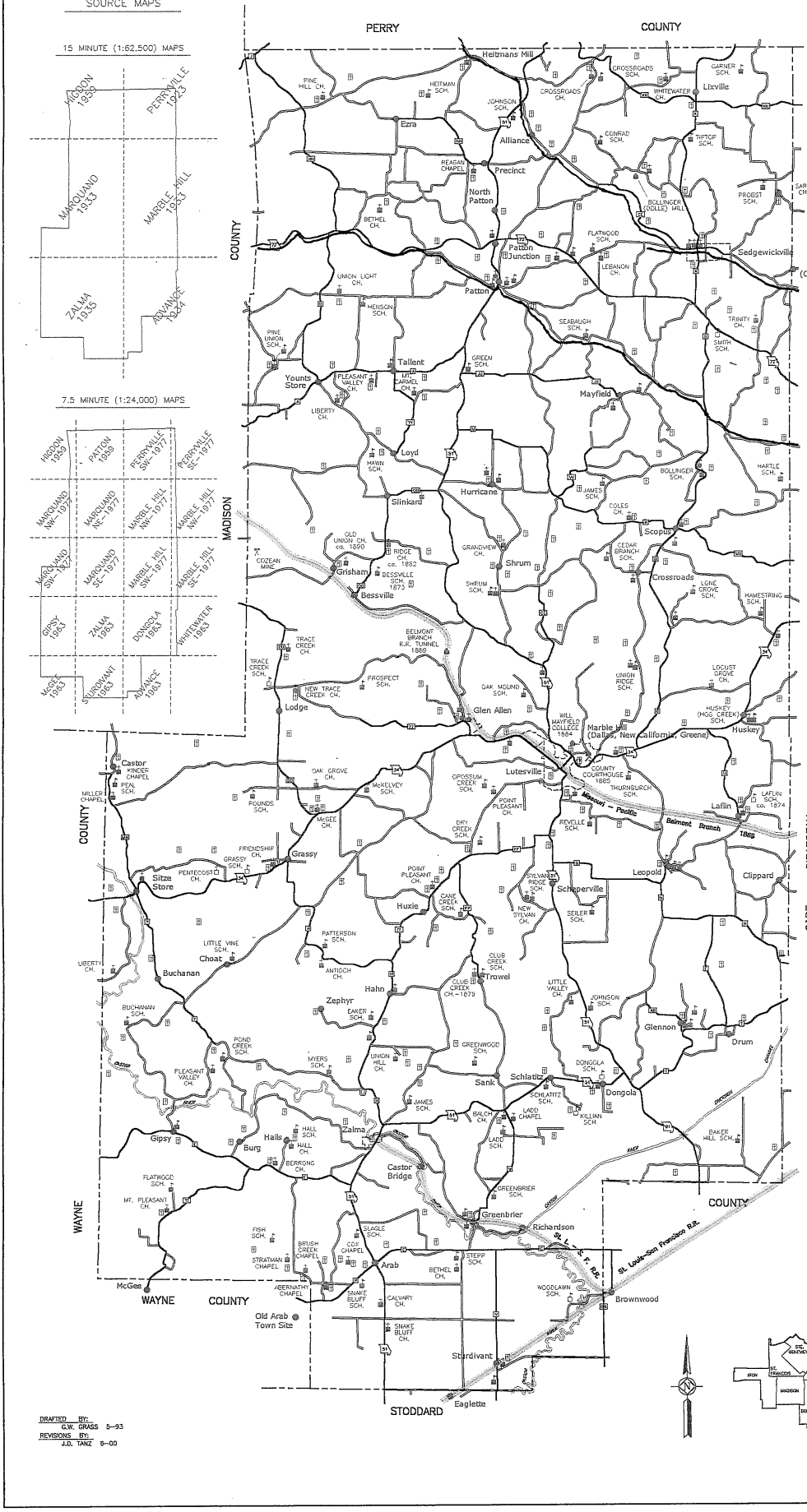
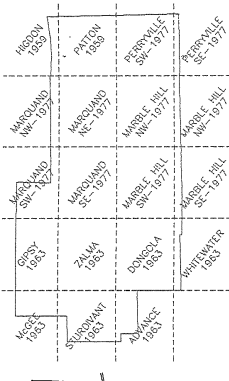
PRELIMINARY HISTORICAL INVENTORY

INDEX TO TOPOGRAPHIC SOURCE MAPS

15 MINUTE (1:62,500) MAPS



7.5 MINUTE (1:24,000) MAPS



- EXISTING FEATURE**
- HISTORIC BUILDING OR STRUCTURE
 - SCHOOL
 - CHURCH
 - CEMETERY
 - GEOGRAPHIC LAND MARK, TOWN OR NAMED PLACE
 - MINE OR QUARRY
 - OLD TRAILS, ROADS AND RAIL (dashed line = approximate)

LEGEND

- COUNTY LINE
- STATE OR FEDERAL HIGH
- COUNTY ROAD
- WIDE CREEK OR RIVER
- INCORPORATED TOWN
- UNINCORPORATED TOWN

COMPILATION NOTES

1. DETAILED INVENTORIES OF LUTESVILLE, MARBLE HILL, GLEN ALLEN, SEDGEWICKVILLE AND ZALL NOT COMPLETED AS OF JANUARY, 1977.
2. INVENTORY AS PRESENTED IS BASED SOLELY ON MAPS AND PUBLISHED MATERIALS ON FILE WITH THE SEMO RPC & EDC. NO DETAILED FIELD SURVEY WAS UNDERTAKEN.
3. NO DISTINCTION IS MADE BETWEEN AN EXISTING STRUCTURE AND A NEW STRUCTURE ON THE SITE OF A PRIOR STRUCTURE. ALSO, SOME STRUCTURES MAPPED MAY NOT BE HISTORIC IN NATURE.
4. DETAILED INFORMATION ON SCHOOLS, CHURCH AND HISTORIC STRUCTURES IS AVAILABLE IN DATA SOURCE NO. 7. TIME AND FUNDS AVAILABLE PREVENTED AN IN-DEPTH APPLICATION OF THIS INFORMATION IN THE CURRENT PROJECT.

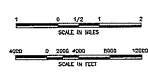
DATA SOURCES

1. U.S.G.S. TOPOGRAPHIC MAPS (SEE INDEX)
2. BOLLINGER COUNTY GENERAL HIGHWAY MAP
3. RAND-MCNALLY STANDARD MAP OF MISSOURI
4. THE STATE OF MISSOURI: AN AUTOBIOGRAPHY
5. MAP OF EASTERN MISSOURI, 1885
6. OUR STOREHOUSE OF MISSOURI PLACE NAMES
7. BOLLINGER COUNTY, 1851-1976, 1977

TOWN AND PLACE NAME:

- | | |
|------------------------|-----------------------|
| Alliance | Leopold |
| Arab | Lixville |
| Bessville | Lodge |
| Bollinger (Dolie) Mill | Loyd |
| Buchanan | Lutesville |
| Burg | Marble Hill |
| Castor | Mayfield |
| Castor Bridge | North Patton |
| Choat | Patton Junct |
| Clippard | Patton Junct Precinct |
| Crossroads | Richardson |
| Dongola | Richardson |
| Drum | Sank |
| Ezra | Schatlitz |
| Gipsy | Scopus |
| Glen Allen | Sedgewick |
| Glennon | Scheperville |
| Grassy | Scheperville |
| Greenbrier | Shrum |
| Grisham | Sitze Store |
| Hahn | Sturdivant |
| Halls | Tallent |
| Heitmans Mill | Trowel |
| Hurricane | Younts Sto |
| Huskey | Zalma |
| Huxie | Zephyr |
| Lafin | |

SOUTHEAST MISSOURI REGIONAL PLAN AND ECONOMIC DEVELOPMENT COMMISSION



DRAFTED BY: K.W. GIBBS 5-73
 REVISIONS BY: J.D. TANZ 6-00