


Whether you like magnificent mountains, vast valleys, or delightful deserts, Inyo County, East of the Sierra, offers unlimited space. Clear skies, blue waters and year around fun! Pack into the Sierra, camp in the Deepest Valley, or explore the desert.



INYO • INVITES YOU...



INYO
COUNTY
CALIFORNIA

INVITES YOU.....



Death Valley, -279 Feet.
Lowest Point in United States.



Mt. Whitney, 14,496 Feet
Highest point in California.



COUNTY OF CONTRASTS
HIGHEST LOWEST OLDEST

INYO • INVITES YOU...



Solitude

R. BRACKETT



Skiing



Camping




Lakes



Petroglyphs


R. BRACKETT



Sierra Sunset

Chalfant Press

2010.22.31



Fish or photograph in the fall.




Swim in Inyo's many hot springs.



Ride or hike into the back-country.

FAMILY
FUN

SCENIC • SEASONS



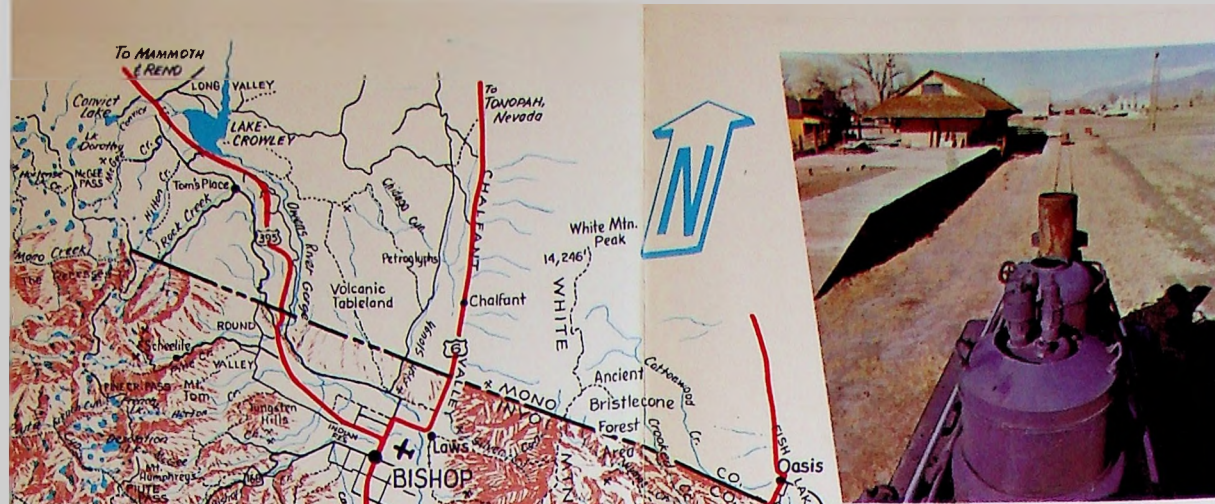
Winter on the desert

LARRY FAIR



Spring flowers





Laws Railroad Museum is in the BISHOP area, as are the Indian Petroglyphs, the Sierra Wave, a public golf course, park and plunge, all-year trout fishing and the Fairgrounds, home of the Tri-County Fair and Bishop Rodeo.




The Alabama Hills, at the foot of Mt. Whitney, have been the setting of many western movies, TV shows. LONE PINE offers water skiing, golf, hunting, fishing, scenic Whitney Portal and trail to Mt. Whitney. North of OLANCHA are the Charcoal Kilns and Cottonwood Lakes, home of the golden trout.



Eureka Sand Dunes, near BIG PINE, some of nation's largest. Other scenic side trips are the Ancient Bristlecone Pines, the world's largest star listening antennas, Palisade Glacier, southern most glacier in U.S.



Sand Dunes can also be found in DEATH VALLEY, along with Scotty's Castle, Badwater and a public golf course, and, in the late fall, the annual 49'er Encampment. To the southwest SHOSHONE-TECOPA area offers rock hunting, hot mineral baths and old mining camps.



The Eastern California Museum and historic homes of the late 1800's are in INDEPENDENCE, the county seat. Mt. Whitney Fish Hatchery, lava flows, and at times, a tule elk herd are nearby.

Map, Jack Moffett Copyright 1970 All Photos Without Credit By Russanne Copyright 1970


THIS FOLDER was authorized by the Board of Supervisors of Inyo County.

ADDITIONAL INFORMATION

Write Chamber of Commerce in Lone Pine and Bishop; Civic Club in Independence and Big Pine; Inyo County, Dept. of Parks & Recreation at Independence. For packing information, write Packers Assn., Box 147, Bishop.



INYO COUNTY THE HOME OF THE GOLDEN TROUT



Chalfant Press