







IMAGE	OBJECT ID #	DESCRIPTION	DATE	PLACE	TRIP
	2012.6.1.1	View W to Mt Williamson from Onion V. Road, 1/4 mile W of Independence	1956	Owens Valley	Kearsarge Baxter (56-3)
	2012.6.1.2	View W to University Peak and Onion Valley from Onion V. Rd, 1/4 mile W of Independence	1956	Owens Valley	Kearsarge Baxter (56-3)
	2012.6.1.3	Ascending Onion Valley Rd old gravel rd, approx 10 miles W of Independence	1956	Onion Valley	Kearsarge Baxter (56-3)
	2012.6.1.4	Onion Valley view E on Kearsarge Pass Trail. Includes old gravel road	1956	Onion Valley	Kearsarge Baxter (56-3)
	2012.6.1.5	University Pk from Kearsarge Pass Trail	1956	Kearsarge Pass Trail	Kearsarge Baxter (56-3)
	2012.6.1.6	View E to Onion Valley from Kearsarge Pass Trail	1956	Kearsarge Pass Trail	Kearsarge Baxter (56-3)



2012.6.1.7

View W to Kearsarge Pass from
Kearsarge Pass Trail

1956

Kearsarge Pass
Trail

Kearsarge Baxter
(56-3)



2012.6.1.8

View E to Pothole Lake, Onion Valley,
Inyo Mountains from Kearsarge Pass
Trail near Pass

1956

Kearsarge Pass
Trail

Kearsarge Baxter
(56-3)



2012.6.1.9

View S to either Independence Peak
or University Peak from Kearsarge
Pass

1956

Kearsarge Pass
Trail

Kearsarge Baxter
(56-3)



2012.6.1.10

View SW from Kearsarge Pass to
University Peak (?) and ridge SW of
pass

1956

Kearsarge Pass
Trail

Kearsarge Baxter
(56-3)



2012.6.1.11

View SW from Kearsarge Pass to
Kearsarge Pinnacles

1956

Kearsarge Pass
Trail

Kearsarge Baxter
(56-3)



2012.6.1.12

View WSW from Kearsarge Pass to
Bullfrog Lake, North Guard

1956

Kearsarge Pass
Trail

Kearsarge Baxter
(56-3)



2012.6.1.13

View E to Pinnacles near Kearsarge
Lakes

1956

Kearsarge Lakes

Kearsarge Baxter
(56-3)



2012.6.1.14

Bullfrog Lake, view SW to Mt Brewer
(could be North Guard)

1956

Bullfrog Lake

Kearsarge Baxter
(56-3)



2012.6.1.15

Bullfrog Lake, view SW to West
Vidette (?), alpenglow

1956

Bullfrog Lake

Kearsarge Baxter
(56-3)



2012.6.1.16

Bullfrog Lake, view SW to ?,
alpenglow

1956

Bullfrog Lake

Kearsarge Baxter
(56-3)



2012.6.1.17

Bullfrog Lake, view SW, alpenglow

1956

Bullfrog Lake

Kearsarge Baxter
(56-3)



2012.6.1.18

Bullfrog Lake, view SW to Vidette (?)

1956

Bullfrog Lake

Kearsarge Baxter
(56-3)



2012.6.1.19

Bullfrog Lake, View to Mt Brewer

1956

Bullfrog Lake

Kearsarge Baxter
(56-3)



2012.6.1.20

Bullfrog Lake, View to Mt Brewer

1956

Bullfrog Lake

Kearsarge Baxter
(56-3)



2012.6.1.21

Bullfrog Lake, view SW to North
Guard and Vidette (?)

1956

Bullfrog Lake

Kearsarge Baxter
(56-3)



2012.6.1.22

View S to Bubbs drainage on John
Muir trail to Glen Pass

1956

Trail to Glen Pass

Kearsarge Baxter
(56-3)



2012.6.1.23

View S to Vidette on trail to Glen Pass

1956

Trail to Glen Pass

Kearsarge Baxter
(56-3)



2012.6.1.24

Charlotte or Rae Lake Area

1956

Trail to Glen
Pass/Rae Lakes

Kearsarge Baxter
(56-3)



2012.6.1.25

Rae Lake Area, possibly Dragon Lake

1956

Rae Lakes region

Kearsarge Baxter
(56-3)



2012.6.1.26

Rae Lakes Area, view toward eastern
ridge-line

1956

Rae Lakes region

Kearsarge Baxter
(56-3)



2012.6.1.27

Rae Lakes Area, frozen lake near
Sierra Crest, possibly Dragon Lake

1956

Rae Lakes region

Kearsarge Baxter
(56-3)



2012.6.1.28

Rae Lakes Area, frozen lake near
Sierra Crest, possibly Dragon Lake

1956

Rae Lakes region

Kearsarge Baxter
(56-3)



2012.6.1.29

E of Rae Lakes, steep snow slope,
roof-pendant mantled ridge in
distance

1956

Rae Lakes region

Kearsarge Baxter
(56-3)



2012.6.1.30

Lakes above treeline with granitic
fluted ridge in background, east of
Rae Lakes

1956

Rae Lakes region

Kearsarge Baxter
(56-3)



2012.6.1.31

Rock lakes, frozen ponds foreground, granitic /metamorphic ridge, east of Rae Lakes

1956

Rae Lakes region

Kearsarge Baxter (56-3)



2012.6.1.32

Panorama of peaks, possibly from ridge east of Rae Lakes

1956

Rae Lakes region

Kearsarge Baxter (56-3)



2012.6.1.33

Panorama of peaks, from ridge east of Rae Lakes

1956

Rae Lakes region

Kearsarge Baxter (56-3)



2012.6.1.34

Panorama of peaks, possibly from ridge east of Rae Lakes

1956

Rae Lakes region

Kearsarge Baxter (56-3)



2012.6.1.35

View downward to frozen lake, possibly near Dragon Peak or Black Peak

1956

Rae Lakes region

Kearsarge Baxter (56-3)



2012.6.1.36

View northward, along crest toward possibly Mt Sill from possible Dragon Peak

1956

Rae Lakes region

Kearsarge Baxter (56-3)



2012.6.1.37

Black Mountain or Dragon Peak or
Mount Gould

1956

Rae Lakes region

Kearsarge Baxter
(56-3)



2012.6.1.38

Mountain near crest, Independence
Dike Swarm. Black Mountain?

1956

Rae Lakes region

Kearsarge Baxter
(56-3)



2012.6.1.39

Peak with prominent Independence
Dike Swarm, alpenglow

1956

Rae Lakes region

Kearsarge Baxter
(56-3)



2012.6.1.40

Rae Lakes Area, view to peak with
Independence Dike Swarm

1956

Rae Lakes Region

Kearsarge Baxter
(56-3)



2012.6.1.41

Rae Lakes Area, Fin Dome

1956

Rae Lakes region

Kearsarge Baxter
(56-3)



2012.6.1.42

Rae Lakes Area, possible Rae Lakes

1956

Rae Lakes region

Kearsarge Baxter
(56-3)



2012.6.1.43

View across glaciated field, peaks in distance, white bark or jeffrey pine

1956

Rae Lakes region

Kearsarge Baxter (56-3)



2012.6.1.44

View across small lakes, view likely northward, possibly Rae Lakes

1956

Rae Lakes region

Kearsarge Baxter (56-3)




2012.6.1.45

Fin Dome, Rae Lakes

1956

Rae Lakes region

Kearsarge Baxter (56-3)



2012.6.1.46

View likely northward near Rae Lakes, glacial valley, pyramidal peak in distance

1956

Rae Lakes region

Kearsarge Baxter (56-3)



2012.6.1.47

Tall, ancient Jeffrey pine, backlit

1956

Rae Lakes region

Kearsarge Baxter (56-3)



2012.6.1.48

Fin Dome, Rae Lakes, view SE on west-facing talus slope with trees

1956

Rae Lakes region

Kearsarge Baxter (56-3)



2012.6.1.49

View likely westward across valley to granitic spired peaks, granitic terrane, scattered tall Jeffrey

1956

Rae Lakes region

Kearsarge Baxter (56-3)



2012.6.1.50

View likely eastward or SE, grantic terrane, white bark pines, tarn-ponds

1956

Rae Lakes region

Kearsarge Baxter (56-3)



2012.6.1.51

Baxter Lake, view E. minor whitebark pine, talus slopes, E of Rae Lakes

1956

Baxter Lake region

Kearsarge Baxter (56-3)



2012.6.1.52

Baxter Lake, view SSW, ice on lake, elevation 11,150

1956

Baxter Lake region

Kearsarge Baxter (56-3)



2012.6.1.53

Baxter Lake, view SSW, toward Mount Clarence King (?), white bark pine in middle foreground

1956

Mount Baxter

Kearsarge Baxter (56-3)



2012.6.1.54

Ascending Mount Baxter, view southward.Snow fields, ice on E edge of Baxter Lake, roughly 1,000 feet above Baxter Lake. No vegetation.

1956

Mount Baxter

Kearsarge Baxter (56-3)



2012.6.1.55

Ascending Mount Baxter, view SE to Mt Clarence King. Snow cupped field in foreground.

1956

Mount Baxter

Kearsarge Baxter (56-3)



2012.6.1.56

Alpine gold, *Hulsea algida*, south-facing flank, Mount Baxter, elevation approx 12,000 feet above mean sea level. View SW

1956

Mount Baxter

Kearsarge Baxter (56-3)



2012.6.1.57

Perched ice-covered pond, 11,840 feet above mean sea level, SW flank Mount Baxter, view SW to Mount Clarence King

1956

Mount Baxter

Kearsarge Baxter (56-3)



2012.6.1.58

South flank Mount Baxter, view S toward Baxter Pass and possible Black Mountain, treacherous skree slope, upper Baxter Lake in lower portion of image

1956

Mount Baxter

Kearsarge Baxter (56-3)



2012.6.1.59

Mount Baxter summit, view SE to Owens Valley, Sierra Nevada front, Alabama Hills, Owens Lake

1956

Mount Baxter

Kearsarge Baxter (56-3)



2012.6.1.60

Mount Baxter summit, view SE to Owens Valley, Independence, Alabama Hills, Owens Lake

1956

Mount Baxter

Kearsarge Baxter (56-3)



2012.6.1.61

Mount Baxter summit, view E to Owens Valley, Fort Independence, Independence, Inyo Mountains

1956

Mount Baxter

Kearsarge Baxter (56-3)



2012.6.1.62

Mount Baxter summit, view E to Owens Valley, Inyo Mountains

1956

Mount Baxter

Kearsarge Baxter (56-3)



2012.6.1.63

Mount Baxter summit, view S. Metamorphic terrane

1956

Mount Baxter

Kearsarge Baxter (56-3)



2012.6.1.64

Mount Baxter summit, view NE to Owens Valley, Tinemaha Reservoir, N end of Inyo Mountains, S nose of White Mountains

1956

Mount Baxter

Kearsarge Baxter (56-3)



2012.6.1.65

Mount Baxter Summit, view N along Sierra Nevada crest, Owens Valley, White Mountains in far-field Sierra

1956

Mount Baxter

Kearsarge Baxter (56-3)



2012.6.1.66

Mount Baxter Summit, view NNW Sierra Nevada . Snow-clad

1956

Mount Baxter

Kearsarge Baxter (56-3)



2012.6.1.67

Mount Baxter Summit, view N.
Possible Moutn Sill in far-field, mid-
image

1956

Mount Baxter

Kearsarge Baxter
(56-3)



2012.6.1.68

Mount Baxter Summit, view NW or
W

1956

Mount Baxter

Kearsarge Baxter
(56-3)



2012.6.1.69

Mount Baxter Summit, view W,
Baxter Lake

1956

Mount Baxter

Kearsarge Baxter
(56-3)



2012.6.1.70

Mount Baxter Summit, view S,
including upper Baxter Lake

1956

Mount Baxter

Kearsarge Baxter
(56-3)



2012.6.1.71

Mount Baxter Summit, view NE to
Owens Valley, Tinemaha Reservoir, N
end of Inyo Mountains, S nose of
White Mountains

1956

Mount Baxter

Kearsarge Baxter
(56-3)




2012.6.1.72

Mount Baxter, descending para-
stable skree slope

1956

Mount Baxter

Kearsarge Baxter
(56-3)



2012.6.1.73	Mount Baxter, W flank, descending, view to N or NW, snow field with sun-cups and steep drop-off	1956	Mount Baxter	Kearsarge Baxter (56-3)
2012.6.1.74	Mount Baxter, descent. Close-up Sky Pilot, Polemionium , elev approx 1	1956	Mount Baxter	Kearsarge Baxter (56-3)
2012.6.1.75	Mount Baxter, descent on SW flank, view SW to perched frozen lake.	1956	Mount Baxter	Kearsarge Baxter (56-3)
2012.6.1.76	Mount Baxter, descent, SW flank, view ? Long granitic-metamorphic ridge, talus slopes	1956	Mount Baxter	Kearsarge Baxter (56-3)
2012.6.1.77	Mount Baxter, descent, view back up descended slope, W flank	1956	Mount Baxter	Kearsarge Baxter (56-3)
2012.6.1.78	Mount Baxter, descent, Baxter Lakes, snow cups in foreground, view W to Mt Clarence King	1956	Mount Baxter	Kearsarge Baxter (56-3)



2012.6.1.79

Trail, near Baxter Pass, white bark pine, granitic terrane

1956

Baxter Pass

Kearsarge Baxter (56-3)



2012.6.1.80

View to Mt Clarence King from west flank of ridge, east of main trail (JMT), approx 10,800 feet above mean sea level

1956

Rae Lakes region

Kearsarge Baxter (56-3)



2012.6.1.81

Fin Dome, view S from east flank of ridge, large Jeffrey pine

1956

Rae Lakes region

Kearsarge Baxter (56-3)



2012.6.1.82

Fin Dome, one of the Rae Lakes in foreground, view SW

1956

Rae Lakes

Kearsarge Baxter (56-3)



2012.6.1.83

Dragon Lake, view E to dark peak with Independence Dike Swarm

1956

Dragon Lake

Kearsarge Baxter (56-3)




2012.6.1.84

Weathered base of white bark (?) on granitic outcrop closeup

1956

Kearsarge Baxter (56-3)



2012.6.1.85	View NW to Rae Lakes, Fin Dome from west flank of ridge, east of JMT below Dragon Pk	1956		Kearsarge Baxter (56-3)
2012.6.1.86	Weathered base of white bark (?) on granitic outcrop closeup	1956		Kearsarge Baxter (56-3)
2012.6.1.87	Lake, view E to Black Mtn (?), dike swarm with orange dike on south flank of mountain	1956		Kearsarge Baxter (56-3)
2012.6.1.88	View E or SE from near Dragon Peak	1956	Dragon Lake area	Kearsarge Baxter (56-3)
2012.6.1.89	View NW to Fin Dome and Mt Clarence King from near Dragon Lake	1956		Kearsarge Baxter (56-3)
2012.6.1.90	Small lake near Dragon Peak	1956	Dragon Peak	Kearsarge Baxter (56-3)



2012.6.1.91

View eastward upslope talus and snow-decked ridge near Dragon Peak

1956

Kearsarge Baxter (56-3)



2012.6.1.92

View upslope talus and snow-decked ridge near Dragon Peak

1956

Kearsarge Baxter (56-3)



2012.6.1.93

Ice-packed lake, near Dragon Peak

1956

Kearsarge Baxter (56-3)



2012.6.1.94

View upslope talus and snow-decked ridge near Dragon Peak, longish linear ridegeline

1956

Kearsarge Baxter (56-3)



2012.6.1.95

View upslope talus and snow-decked ridge near Dragon Peak, prominent pointed spire

1956

Kearsarge Baxter (56-3)









2012.6.1.96


View SE to two peaks: Dragon ? And Mt Gould (?)

1956

Mt Gould area

Kearsarge Baxter (56-3)

	2012.6.1.97	Middle-field view upslope, snow, Bob Alan Rowe adjusting boots.	1956	Mt Gould area	Kearsarge Baxter (56-3)
	2012.6.1.98	View NE to Rae Lakes and un-named ice-patched lake below Mt Gould, ascending Mt Gould	1956		Kearsarge Baxter (56-3)
	2012.6.1.99	Mt Gould Summit, view NW Rae Lakes, Mt Clarence King	1956	Mt Gould summit	Kearsarge Baxter (56-3)
	2012.6.1.100	Mt Gould Summit, view N to crest along Dragon Peak to Baxter	1956	Mt Gould summit	Kearsarge Baxter (56-3)
	2012.6.1.101	Mt. Gould Summit, view NNW past Rae Lakes	1956	Mt Gould summit	Kearsarge Baxter (56-3)
	2012.6.1.102	Mt Gould Summit, view NW past Rae Lakes, Mt Clarence King, Mt. Cotter	1956	Mt Gould summit	Kearsarge Baxter (56-3)



2012.6.1.103

Mt Gould Summit, view N along eastern crest of Dragon Peak to Mt Baxter

1956

Mt Gould summit

Kearsarge Baxter (56-3)



2012.6.1.104

Mt Gould Summit, view NNW along crest

1956

Mt Gould summit

Kearsarge Baxter (56-3)



2012.6.1.105

Mt Gould Summit, view SW to Mt Brewer, North Guard, GW Divide

1956

Mt Gould summit

Kearsarge Baxter (56-3)



2012.6.1.106

Mt Gould Summit, view S across Kearsarge Pinnacles to Deerhorn and Kings/Kern drainage divide

1956

Mt Gould summit

Kearsarge Baxter (56-3)



2012.6.1.107

Mt Gould Summit, view E to Golden Trout Lake and Owens Valley

1956

Mt Gould summit

Kearsarge Baxter (56-3)




2012.6.1.108

Mt Gould Summit, view SE to Heart Lake, Onion Valley drainage and Owens Valley

1956

Mt Gould summit

Kearsarge Baxter (56-3)



2012.6.1.109	Mt Gould Summit, view S across Kearsarge Pass to University Peak, Mt Williamson, Mt Keith	1956	Mt Gould summit	Kearsarge Baxter (56-3)
2012.6.1.110	Mt Gould Summit, view S across Kearsarge Pinnacles to Triple Divide (?), Kings/Kern divide	1956	Mt Gould summit	Kearsarge Baxter (56-3)
2012.6.1.111	Mt Gould Summit, view SW to Mt Brewer, Bullfrog Lake, Vidette	1956	Mt Gould summit	Kearsarge Baxter (56-3)
2012.6.1.112	Mt Gould Summit, view SW to Bullfrog Lk, North Guard, Bubbs drainage to west	1956	Mt Gould summit	Kearsarge Baxter (56-3)
2012.6.1.113	Mt Gould Summit, view W, across summit area. (Seems like there is wire in the snow foreground.)	1956	Mt Gould summit	Kearsarge Baxter (56-3)
2012.6.1.114	Mt Gould south flank, descending to Kearsarge Pass	1956	Mt Gould summit	Kearsarge Baxter (56-3)



2012.6.1.115

Sky Pilot on Mt Gould south flank,
descending to Kearsarge Pass

1956

Near Mt Gould

Kearsarge Baxter
(56-3)




2012.6.1.116

View S to Mammoth Mtn from
Shadow Lake trail

1951

Shadow Lk

Ediza Minarets (51-
7)



2012.6.1.117

Shadow Lake trail, cascade

1951

Shadow Lk

Ediza Minarets (51-
7)



2012.6.1.118

View S to Mammoth Mtn Shadow
Lake trail

1951

Shadow Lk

Ediza Minarets (51-
7)



2012.6.1.119

View NW to Ritter and Banner from
Shadow Lake

1951

Shadow Lk

Ediza Minarets (51-
7)




2012.6.1.120

View W from Shadow Lake, Ritter
and Banner

1951

Shadow Lk

Ediza Minarets (51-
7)



2012.6.1.121

View SW from Shadow Lake,
Minarets

1951

Shadow Lk

Ediza Minarets (51-
7)




2012.6.1.122

View NW from Shadow Lake to Ritter
and Banner

1951

Shadow Lk

Ediza Minarets (51-
7)



2012.6.1.123

View W from Shadow Lake vicinity to
Minarets

1951

Shadow Lk

Ediza Minarets (51-
7)



2012.6.1.124

Ediza Lake, view W to Minarets

1951

Ediza Lk

Ediza Minarets (51-
7)



2012.6.1.125

Mt Ritter, view NW from Ediza Lake

1951

Ediza Lk

Ediza Minarets (51-
7)



2012.6.1.126


White crowned sparrow

1951

Ediza Lk

Ediza Minarets (51-
7)

	2012.6.1.127	Ediza Lake, view NW to Ritter	1951	Ediza Lk	Ediza Minarets (51-7)
	2012.6.1.128	Ediza Lake, view SW to Minarets	1951	Ediza Lk	Ediza Minarets (51-7)
	2012.6.1.129	Paint brush, view W to Minarets on trail to Iceberg Lake	1951	Iceberg Lk	Ediza Minarets (51-7)
	2012.6.1.130	Iceberg Lake, view W to snow field	1951	Iceberg Lk	Ediza Minarets (51-7)
	2012.6.1.131	Iceberg Lake, view WNW to Minarets	1951	Iceberg Lk	Ediza Minarets (51-7)
	2012.6.1.132	Minarets, view W from trail between Iceberg Lk and Cecile Lake	1951	Iceberg Lk	Ediza Minarets (51-7)



2012.6.1.133	Ritter, Banner view NW from trail between Iceberg Lk and Cecile Lake	1951	Near Cecile Lk	Ediza Minarets (51-7)
2012.6.1.134	Minaret Lake, view E from from ridge W of Cecile Lk	1951	Minaret Lk	Ediza Minarets (51-7)
2012.6.1.135	Minaret, view W from ridge W of Cecile Lk	1951	Minaret Lk	Ediza Minarets (51-7)
2012.6.1.136	Mt Ritter, view NW from Iceberg Lk (?)	1951	Minaret Lk	Ediza Minarets (51-7)
2012.6.1.137	Minaret Lake, view E from from ridge W of Cecile Lk	1951	Minaret Lk	Ediza Minarets (51-7)
2012.6.1.138	Iceberg Lake, view W to Mineret	1951	Minaret	Ediza Minarets (51-7)



2012.6.1.139

Lake Ediza, view NW to Ritter and Banner

1951

Ediza Lk

Ediza Minarets (51-7)



2012.6.1.140

Ritter, Banner view NW from snow-covered ridge between Ediza and Nydiver Lakes

1951

Nydiver

Ediza Minarets (51-7)



2012.6.1.141

From ridge near Nydiver Lakes, view SE to San Joaquin Ridge

1951

Nydiver

Ediza Minarets (51-7)



2012.6.1.142

Nydiver Lakes, view WSW to Minarets/Ritter Range. Snowy cover, lake is ice-packed

1951

Nydiver

Ediza Minarets (51-7)



2012.6.1.143

Iceberg Lk, view E from ridge W of Iceberg Lk

1951

Nydiver

Ediza Minarets (51-7)



2012.6.1.144

Iceberg Lk, view W to Minarets

1951

Iceberg Lk

Ediza Minarets (51-7)



2012.6.1.145

Phlox(?) and yellow buckwheat (?) near Nydiver Lakes. Photographer inscribed *Primula soffrotescens*

1951

Iceberg Lk

Ediza Minarets (51-7)



2012.6.1.146

Nydiver Lakes (?), view SW to Minarets.

1951

Nydiver

Ediza Minarets (51-7)



2012.6.1.147

Nydiver Lakes (?), view W to Minarets.

1951

Nydiver

Ediza Minarets (51-7)



2012.6.1.148

Minarets, view SW from ridge between Nydiver and Ediza. Glacier on tallest Minaret. Phlox?

1951

Nydiver

Ediza Minarets (51-7)



2012.6.1.149

Yellow cinquefoil (?) amidst dark granitic rocks near Nydiver Lakes

1951

Ediza Lk

Ediza Minarets (51-7)



2012.6.1.150

Ritter and Banner from Ediza Lake

1951

Ediza Lk

Ediza Minarets (51-7)



2012.6.1.151

Paint brush. View W to Ritter

1951

Ediza Lk

Ediza Minarets (51-7)



2012.6.1.152

View W to Minarets from Lake Ediza (?)

1951

Ediza Lk

Ediza Minarets (51-7)



2012.6.1.153

Ritter and Banner from Shadow Lake intake, lush grassy and trees

1951

Ediza Minarets (51-7)



2012.6.1.154

Ritter and Banner from Shadow Lake area, yellow cinquefoil (?)

1951

Shadow Lk

Ediza Minarets (51-7)



2012.6.1.155

San Joaquin Ridge view from approx 1 mile upstream of Shadow Lake

1951

Shadow Lk

Ediza Minarets (51-7)



2012.6.1.156

Sierra primrose or columbine

1951

Shadow Lk

Ediza Minarets (51-7)



2012.6.1.157

Shadow Lake, at outlet, view W to Minarets, Ritter and Banner. Cloud cover over the peaks

1951

Shadow Lk

Ediza Minarets (51-7)



2012.6.1.158

Shadow Lake trail, view SE to lower flank San Joaquin Ridge and Mammoth Mtn

1951

Shadow Lk

Ediza Minarets (51-7)



2012.6.1.159

View W from Minaret Summit to Minarets, Ritter Banner. Wildflowers in foreground.

1951

Minaret Summit

Ediza Minarets (51-7)



2012.6.1.160

Minaret Summit: view NW to Minarets, Mt Ritter and Banner Peak

1953
September

Adams Wilderness

Banner Ascent (53-5)



2012.6.1.161

Minaret Summit: view NW to Minarets, Mt Ritter and Banner Peak, upper San Joaquin drainage

1953
September

Banner Ascent (53-5)



2012.6.1.162

View W to Mt Ritter and Banner Peak
From Pacific Crest Trail (aka San Joaquin Ridge High Trail)

1953
September

Banner Ascent (53-5)



2012.6.1.163

View NW to Upper San Joaquin drainage from Pacific Crest Trail (aka San Joaquin Ridge High Trail)

1953
September

Banner Ascent (53-5)



2012.6.1.164

View NNW Upper San Joaquin drainage from Pacific Crest Trail (aka San Joaquin Ridge High Trail)

1953
September

Banner Ascent (53-5)



2012.6.1.165

View SW to Mt Ritter and Banner Peak from vicinity of Agnew Pass

1953
September

Banner Ascent (53-5)



2012.6.1.166

View SW to Banner Peak on approach from Agnew Pass

1953
September

Banner Ascent (53-5)



2012.6.1.167

View SW to Banner Peak from east end of 1,000 Isle Lake

1953
September

Banner Ascent (53-5)



2012.6.1.168

View SW to Banner Peak from east end of 1,000 Isle Lake, sunrise

1953
September

Banner Ascent (53-5)




2012.6.1.169

View W to ridge adjacent to Banner Peak from near to east end of 1,000 Isle Lake, sunrise

1953
September

Banner Ascent (53-5)




2012.6.1.170

View W (?) to granitic ridge in vicinity of 1,000 Isle Lake, morning, weathered dead tree

1953
September

Banner Ascent (53-5)



2012.6.1.171

View SW to Mt Ritter, sunset, sunrays emanating from summit

1953
September

Banner Ascent (53-5)



2012.6.1.172

View W (?) to granitic ridge in vicinity of 1,000 Isle Lake,

1953
September

Banner Ascent (53-5)



2012.6.1.173

View W to Glacier Pass on N flank of Banner Peak

1953
September

Banner Ascent (53-5)



2012.6.1.174

View NE to Gem Lake, Koip Peak Ridge area from Glacier Pass on N Flank of Banner Peak

1953
September

Banner Ascent (53-5)




2012.6.1.175

View W to outlet of Catherine Lake near Glacier Pass, ascent to Banner Peak

1953
September

Banner Ascent (53-5)



2012.6.1.176

View NW to Catherine Lake from ascent to Mt Ritter/Banner Peak saddle

1953
September

Banner Ascent (53-5)



2012.6.1.177

View NW to Catherine Lake, Mt Davis and Yosemite region from Mt Ritter/Banner Peak saddle

1953
September

Banner Ascent (53-5)



2012.6.1.178

View SE to Nydiver Lakes, Shadow Lake, Long Valley in distance

1953
September

Banner Ascent (53-5)



2012.6.1.179

View SSE to Mammoth, Mount Morrison region, Long Valley from Ritter/Banner saddle

1953
September

Banner Ascent (53-5)



2012.6.1.180

View NW to Catherine Lake, Mt. Davis, Yosemite region from Ritter/Banner saddle

1953
September

Banner Ascent (53-5)



2012.6.1.181

View NW to Mt Davis, Yosemite region from Banner Peak summit

1953
September

Banner Ascent (53-5)



2012.6.1.182

View NNW to Yosemite Region from Banner Peak.

1953
September

Banner Ascent (53-5)



2012.6.1.183

View S to Mt Ritter from SW flank of Banner Peak with incoming storm

1953
September

Banner Ascent (53-5)



2012.6.1.184

View S to Mt Ritter from SW flank of near Banner Peak summit

1953
September

Banner Ascent (53-5)



2012.6.1.185

View SSE to Cecile Lake, Mammoth Region, San Joaquin River Basin from Banner Peak summit

1953
September

Banner Ascent (53-5)



2012.6.1.186

View NNE to NE from Banner Peak summit

1953
September

Banner Ascent (53-5)



2012.6.1.187

View NNW to Catherine Lake from
Banner Peak summit

1953
September

Banner Ascent (53-
5)



2012.6.1.188

View NW to Mt Davis, Donohue Pass,
Lyell region from Banner Peak
summit

1953
September

Banner Ascent (53-
5)



2012.6.1.189

View NW to Catherine Lake, Mt Davis
and Donohue Pass and Yosemite
region from Banner Peak

1953
September

Banner Ascent (53-
5)



2012.6.1.190

View NNW to Yosemite Region from
Banner Peak.

1953
September

Banner Ascent (53-
5)



2012.6.1.191

View SSE along Minarets and Ritter
Range from Banner Peak summit

1953
September

Banner Ascent (53-
5)



2012.6.1.192

View SSW to ice field near
Ritter/Banner saddle from Banner
Peak summit

1953
September

Banner Ascent (53-
5)



2012.6.1.193

View NW to Garnet Lake, Aeolian Butte, Mono Lake from Banner Peak summit

1953
September

Banner Ascent (53-5)



2012.6.1.194

View NW to Garnet Lake from Banner Peak summit

1953
September

Banner Ascent (53-5)



2012.6.1.195

View SSE to Nydiver Lakes, Shadow Lake, Long Valley from Banner Peak summit

1953
September

Banner Ascent (53-5)



2012.6.1.196

View SE to Mammoth, Mt Morrison/Red Peak region in distance from Banner Peak summit

1953
September

Banner Ascent (53-5)



2012.6.1.197

View NNW to Yosemite Region from Banner Peak summit

1953
September

Banner Ascent (53-5)



2012.6.1.198

View S to Volcanic Ridge, Mammoth, Mt Morrison region

1953
September

Banner Ascent (53-5)



2012.6.1.199

View E to Garnet Lake, San Joaquin Mountain, area S of Mono Craters

1953
September

Banner Ascent (53-5)



2012.6.1.200

View NW to Yosemite region from Banner Peak summit

1953
September

Banner Ascent (53-5)



2012.6.1.201

View S to (up slope) Ritter/Banner saddle and ice-field above Catherine Lake

1953
September

Banner Ascent (53-5)



2012.6.1.202

View SE to Banner Peak summit from Catherine Lake

1953
September

Banner Ascent (53-5)



2012.6.1.203

View SW at Catherine Lake

1953
September

Banner Ascent (53-5)



2012.6.1.204

View SE to Banner Peak summit from Catherine Lake

1953
September

Banner Ascent (53-5)



2012.6.1.205

View NE to Koip Crest from Catherine Lake/Glacier Pass

1953
September

Banner Ascent (53-5)



2012.6.1.206

View SW to Banner Peak from small lake W of Thousand Island Lake

1953
September

Banner Ascent (53-5)



2012.6.1.207

View NW to Rodgers Pk & San Joaquin from Pacific Crest Trail (aka San Joaquin Ridge High Trail)

1953
September

Banner Ascent (53-5)



2012.6.1.208

View W to Mt Ritter and Banner Pk from Pacific Crest Trail (aka San Joaquin Ridge High Trail)

1953
September

Banner Ascent (53-5)



2012.6.1.209

View SW to Minarets, Mt Ritter, Banner Pk from Pacific Crest Trail (aka High Trail)

1953
September

Banner Ascent (53-5)




2012.6.1.210

View SE to Mono Craters from US 395 near 120 intersection

1953
September

Banner Ascent (53-5)



2012.6.1.211

View eastward toward Alta Peak
above Pear Lake

1957 June

Near Alta Peak

Pear Lake Alta
Peak (57)



2012.6.1.212

View eastward toward ridge adjacent
to Alta Peak above Pear Lake

1957 June

Pear Lake Alta
Peak (57)




2012.6.1.213

View eastward toward ridge adjacent
to Alta Peak above Pear Lake

1957 June

Pear Lake Alta
Peak (57)



2012.6.1.214

View eastward toward ridge adjacent
to Alta Peak above Pear Lake

1957 June

Pear Lake Alta
Peak (57)




2012.6.1.215

View E to Alta Peak above Pear Lake

1957 June

Pear Lake Alta
Peak (57)



2012.6.1.216

Along ridge above Pear Lake, late
afternoon

1957 June

Pear Lake Alta
Peak (57)



2012.6.1.217

View to ridge adjacent to Alta Peak
above Pear Lake in alpenglow

1957 June

Pear Lake Alta
Peak (57)



2012.6.1.218

View westward from ridge along
HighSierra Trail west of Alta Peak

1957 June

Pear Lake Alta
Peak (57)



2012.6.1.219

view SE to Great Wesstern Divide

1957 June

Pear Lake Alta
Peak (57)



2012.6.1.220

view E to Great Western Divide

1957 June

Pear Lake Alta
Peak (57)



2012.6.1.221

view E to Great Western Divide

1957 June

Pear Lake Alta
Peak (57)



2012.6.1.222

view E to Alta Peak and Great
Western Divide

1957 June

Pear Lake Alta
Peak (57)



2012.6.1.223

view E to Alta Peak near High Sierra Trail trailhead

1957 June

Pear Lake Alta Peak (57)



2012.6.1.224

View E to Owens Valley from Onion Valley, Kearsarge Pass parking lot at dawn

August 1969

Sequoia NP

Kearsarge, Forester, Harrison



2012.6.1.225

View W at Kearsarge Pass trailhead Onion Valley.

August 1969

Kearsarge, Forester, Harrison




2012.6.1.226

View E to Onion Valley from Kearsarge Pass Trail

August 1969

Kearsarge, Forester, Harrison



2012.6.1.227

View SW to tip of University Peak from Kearsarge Pass Trail

August 1969

Kearsarge, Forester, Harrison



2012.6.1.228

View SW to University Peak from Kearsarge Pass Trail

August 1969

Kearsarge, Forester, Harrison



2012.6.1.229

View W on Keararge Pass trail, Will Rowe and Mark Burroughs

August 1969

Kearsarge,
Forester, Harrison



2012.6.1.230

View E to Owens Valley at Gilbert Lake on Kearsarge Pass Trail

August 1969

Kearsarge,
Forester, Harrison



2012.6.1.231

Weathered jeffrey Pine stump on Kearsarge Pass Trail

August 1969

Kearsarge,
Forester, Harrison



2012.6.1.232

Weathered jeffrey Pine on Kearsarge Pass Trail

August 1969

Kearsarge,
Forester, Harrison



2012.6.1.233

Weathered jeffrey Pine snag on Kearsarge Pass Trail

August 1969

Kearsarge,
Forester, Harrison



2012.6.1.234

View E to Gilbert Lake and Owens Valley from Kearsarge Pass Trail

August 1969

Kearsarge,
Forester, Harrison



2012.6.1.235

View NW to Kearsarge Pass from point of view between Gilber Lake and Pothole Lake

August 1969

Kearsarge,
Forester, Harrison



2012.6.1.236

View SW to ridge line from Kearsarge Pass trail

August 1969

Kearsarge,
Forester, Harrison



2012.6.1.237

View S to University Peak from Kearsarge Pass trail

August 1969

Kearsarge,
Forester, Harrison



2012.6.1.238

View W to Kearsarge Pass within quarter-mile of summit

August 1969

Kearsarge,
Forester, Harrison



2012.6.1.239

View S to University Peak from Kearsarge Pass

August 1969

Kearsarge,
Forester, Harrison



2012.6.1.240

View E to Onion Valley and Owens Valley from Kearsarge Pass

August 1969

Kearsarge,
Forester, Harrison



2012.6.1.241

View SW to Kearsarge Pinnacles, Mt Brewer in distance from Kearsarge Pass

August 1969

Kearsarge,
Forester, Harrison



2012.6.1.242

View SW to Kearsarge Pinnacles, Mt Stanford, Deerhorn Mtn from Kearsarge Pass

August 1969

Kearsarge,
Forester, Harrison



2012.6.1.243

View to Mt Bago, Bullfrog Lake from Kearsarge Pass

August 1969

Kearsarge,
Forester, Harrison



2012.6.1.244

View SE to partially iced Pothole Lake from Kearsarge Pass.

August 1969

Kearsarge,
Forester, Harrison



2012.6.1.245

Lichen on granite at Kearsarge Pass

August 1969

Kearsarge,
Forester, Harrison



2012.6.1.246

Wooden, elegant Kearsarge Pass sign, elevation 11,823

August 1969

Kearsarge,
Forester, Harrison



2012.6.1.247

View SW to Kearsarge Pinnacles and
Mt Brewer from Kearsarge Pass

August 1969

Kearsarge,
Forester, Harrison



2012.6.1.248

View W to Bullfrog Lake and Mt Bago
from Kearsarge Pass

August 1969

Kearsarge,
Forester, Harrison



2012.6.1.249

View E to Owens Valley from
Kearsarge Pass

August 1969

Kearsarge,
Forester, Harrison



2012.6.1.250

View S to Mt Stanford, East Spur, East
Vidette across Kearsarge Pinnacles
from Kearsarge Pass

August 1969

Kearsarge,
Forester, Harrison



2012.6.1.251

View E to University Peak from
Kearsarge Lakes

August 1969

Kearsarge,
Forester, Harrison



2012.6.1.252

View W or SW from Kearsarge Lake,
peak in distance

August 1969

Kearsarge,
Forester, Harrison



2012.6.1.253

View E to University Peak from
Kearsarge Lakes

August 1969

Kearsarge,
Forester, Harrison



2012.6.1.254

View E to University Peak from
Kearsarge Lakes

August 1969

Kearsarge,
Forester, Harrison



2012.6.1.255

View E to University Peak from
Kearsarge Lakes

August 1969

Kearsarge,
Forester, Harrison




2012.6.1.256

Penstemon and Macloskey's violet ?
Mock orange ? Near upper Kearsarge
Lake

August 1969

Kearsarge,
Forester, Harrison



2012.6.1.257

View W to University peak from
upper Kearsarge Lake

August 1969

Kearsarge,
Forester, Harrison









2012.6.1.258

View NW to unidentified peak from
Bullfrog Lake

August 1969

Kearsarge,
Forester, Harrison

	2012.6.1.259	View E to Rixford Pk near Bullfrog Lake	August 1969	Kearsarge, Forester, Harrison
	2012.6.1.260	View W to Mt Bago in distance from Bullfrog Lake	August 1969	Kearsarge, Forester, Harrison
	2012.6.1.261	View E to flat-topped peak on E flank of Kearsarge Pinnacles from meadow near Bullfrog Lake	August 1969	Kearsarge, Forester, Harrison
	2012.6.1.262	View to Mt Bago from meadow in Bullfrog Lake region	August 1969	Kearsarge, Forester, Harrison
	2012.6.1.263	View SE to University Peak from Bullfrog Lake region	August 1969	Kearsarge, Forester, Harrison
	2012.6.1.264	View SW to Mt Brewer from John Muir trail near Bullfrog Lake	August 1969	Kearsarge, Forester, Harrison




2012.6.1.265

View W to Mt Bago from Bullfrog Lake

August 1969

Kearsarge,
Forester, Harrison



2012.6.1.266

View E to University Peak on right from Bullfrog Lake area

August 1969

Kearsarge,
Forester, Harrison



2012.6.1.267

View SW to Deerhorn Mt and West Vidette from Bullfrog Lake

August 1969

Kearsarge,
Forester, Harrison



2012.6.1.268

View S to East Vidette, Deerhorn Mt, West Vidette from east shore of Bullfrog Lake

August 1969

Kearsarge,
Forester, Harrison



2012.6.1.269

View ESE to unnamed ridge projecting S from Kearsarge Pass

August 1969

Kearsarge,
Forester, Harrison



2012.6.1.270

View SW to Mt Brewer from John Muir trail near Bullfrog Lake

August 1969

Kearsarge,
Forester, Harrison



2012.6.1.271

View S to Deerhorn Mtn from JMT
descending to Bubbs Creek

August 1969

Kearsarge,
Forester, Harrison



2012.6.1.272

View SE to Center Peak up Bubbs
Creek drainage from JMT descending
to Bubbs Creek

August 1969

Kearsarge,
Forester, Harrison



2012.6.1.273

View SE to Center Peak up Bubbs
Creek drainage from JMT descending
to Bubbs Creek

August 1969

Kearsarge,
Forester, Harrison



2012.6.1.274

View S to Deerhorn Mtn and col (on E
flank) from JMT descending to Bubbs
Creek

August 1969

Kearsarge,
Forester, Harrison



2012.6.1.275

Anderson's Thistle approx 10,000
feet on JMT descending from Bullfrog
Lk to Vidette Mdws

August 1969

Kearsarge,
Forester, Harrison



2012.6.1.276

View SW to West Vidette from JMT
descending from Bullfrog Lake to
Bubbs Creek

August 1969

Kearsarge,
Forester, Harrison



2012.6.1.277

Bubbs Creek at Vidette Meadow

August 1969

Kearsarge,
Forester, Harrison



2012.6.1.278

Lodgepole roots with moss on edge
of standing water

August 1969

Kearsarge,
Forester, Harrison



2012.6.1.279

Columbine along JMT near Vidette
Meadows

August 1969

Kearsarge,
Forester, Harrison



2012.6.1.280

Campground near Vidette Meadows

August 1969

Kearsarge,
Forester, Harrison



2012.6.1.281

View E to Junction Peak from Bubbs
Creek

August 1969

Kearsarge,
Forester, Harrison



2012.6.1.282

View SE to Junction Peak from Bubbs
Creek E of Vidette Meadows, Bubbs
Ck in foreground

August 1969

Kearsarge,
Forester, Harrison



2012.6.1.283

View SE to Junction Peak from Bubbs Creek E of Vidette Meadows near junction Center Basin Trail

August 1969

Kearsarge,
Forester, Harrison



2012.6.1.284

View NW down Bubbs Creek drainage along Kearsarge Pinnacles on JMT ascending Forester Pass

August 1969

Kearsarge,
Forester, Harrison



2012.6.1.285

View S to Kern-Kings Divide, W of Mt Stanford from JMT ascending Forester Pass

August 1969

Kearsarge,
Forester, Harrison



2012.6.1.286

View SE to Junction Peak from JMT ascending Forester Pass

August 1969

Kearsarge,
Forester, Harrison




2012.6.1.287

View S to Kings-Kern Divide W of Mt Stanford, foxtail pine snag and trees N of Forester Pass

August 1969

Kearsarge,
Forester, Harrison



2012.6.1.288

View NW to Kearsarge Pinnacles, Mt Rixford, shooting star, 11,000 feet, N side of Forester Pass

August 1969

Kearsarge,
Forester, Harrison

	2012.6.1.289	Shooting star close-up, elevation 11,000 ft N side Forester pass along stream	August 1969	Kearsarge, Forester, Harrison
	2012.6.1.290	Shooting star, close-up, elevation 11,000 ft along stream, N of Forester Pass	August 1969	Kearsarge, Forester, Harrison
	2012.6.1.291	View SE upstream Bubbs Creek tributary N side of Forester Pass, JMT	August 1969	Kearsarge, Forester, Harrison
	2012.6.1.292	Shooting star, close-up, elevation 11,000 ft along stream N of Forester Pass	August 1969	Kearsarge, Forester, Harrison
	2012.6.1.293	Bubbs Creek tributary flanked by grass, 11,000 ft N of Forester Pass	August 1969	Kearsarge, Forester, Harrison
	2012.6.1.294	Bubbs Creek tributary, 11,000 ft N of Forester Pass	August 1969	Kearsarge, Forester, Harrison



2012.6.1.295

View NW across granitic boulders separated by decomposed granite soil

August 1969

Kearsarge,
Forester, Harrison



2012.6.1.296

Red paint brush adjacent to stream approximately 11,000 feet ascending Forester Pass

August 1969

Kearsarge,
Forester, Harrison



2012.6.1.297

Bubbs Creek Tributary, approximately 11,000 ft, N of Forester Pass

August 1969

Kearsarge,
Forester, Harrison



2012.6.1.298

Rockfringe Bubbs Creek, N of Forester Pass

August 1969

Kearsarge,
Forester, Harrison



2012.6.1.299

White lupine Bubbs Creek, N of Forester

August 1969

Kearsarge,
Forester, Harrison



2012.6.1.300

White lupine Bubbs Creek, N of Forester

August 1969

Kearsarge,
Forester, Harrison



2012.6.1.301

Stream and unidentified brown matted vegetation, N of Forester

August 1969

Kearsarge,
Forester, Harrison



2012.6.1.302

Bubbs Creek tributary with bank-side grass, N of Forester

August 1969

Kearsarge,
Forester, Harrison



2012.6.1.303

View NW to Kearsarge Pinnacles and Mt Rixford N of Forester Pass

August 1969

Kearsarge,
Forester, Harrison



2012.6.1.304

View S to Kings Kern Divide from JMT ascending Forester Pass.

August 1969

Kearsarge,
Forester, Harrison



2012.6.1.305

View NW to Center Peak from N side of Forester Pass on JMT

August 1969

Kearsarge,
Forester, Harrison









2012.6.1.306

View NW to Kearsarge Pinnacles and Mt Rixford N of Forester Pass

August 1969

Kearsarge,
Forester, Harrison

	2012.6.1.307	View SW to Kings Kern Divide, JMT N of Forester Pass	August 1969	Kearsarge, Forester, Harrison
	2012.6.1.308	View S to Kings Kern Divide, cascade from glacier-shaved bench, JMT ascending Forester Pass.	August 1969	Kearsarge, Forester, Harrison
	2012.6.1.309	View SSW to Kings Kern Divide, two tall weathered jeffrey pines, symmetrical branch patterns	August 1969	Kearsarge, Forester, Harrison
	2012.6.1.310	View W through golden-weathered foxtail snag to Great Western Divide, N of Forester Pass	August 1969	Kearsarge, Forester, Harrison
	2012.6.1.311	Semi-weathered granodiorite cobbles embedded in ferns and long-branched leafy vegetation	August 1969	Kearsarge, Forester, Harrison
	2012.6.1.312	View W from camp to Kings Kern divide, N of Forester	August 1969	Kearsarge, Forester, Harrison




2012.6.1.313

View NW to Bubbs Creek canyon,
Kearsarge Pinnacles from small lake
at 11280 foot contour

August 1969

Kearsarge,
Forester, Harrison



2012.6.1.314

View S Mt Stanford, willow patches
and white bark pine from Lake
11280, N side of Forester Pass

August 1969

Kearsarge,
Forester, Harrison



2012.6.1.315

View S to Forester Pass from vicinity
of Lake 11280

August 1969

Kearsarge,
Forester, Harrison



2012.6.1.316

View E to Junction Peak from JMT N
of Forester Pass

August 1969

Kearsarge,
Forester, Harrison



2012.6.1.317

View NW to Bubbs Creek canyon,
Kearsarge Pinnacles from JMT N of
Forester Pass

August 1969

Kearsarge,
Forester, Harrison



2012.6.1.318



View E to Junction Peak from JMT N
of Forester Pass

August 1969

Kearsarge,
Forester, Harrison

	2012.6.1.319	Small lake, snow fields at foot of skree slopes, near Forester Pass	August 1969	Kearsarge, Forester, Harrison
	2012.6.1.320	View E across partially frozen lake to Junction Peak from JMT N of Forester Pass	August 1969	Kearsarge, Forester, Harrison
	2012.6.1.321	View SE to corner of partially frozen lake and ridge SW of Junction Peak, ascent to Forester Pass	August 1969	Kearsarge, Forester, Harrison
	2012.6.1.322	View NW across snowfield to Center Peak. Note JMT on slope to left, near Forester Pass	August 1969	Kearsarge, Forester, Harrison
	2012.6.1.323	View NW to Bubbs Creek drainage and peaks beyond Kearsarge Pinnacles from Forester Pass	August 1969	Kearsarge, Forester, Harrison
	2012.6.1.324	View SW to Kern Kings divide N of Forester Pass	August 1969	Kearsarge, Forester, Harrison

	2012.6.1.325	View W to small lake perched on granitic shelf on Kern Kings Divide N of Forester Pass	August 1969	Kearsarge, Forester, Harrison
	2012.6.1.326	View NW down Bubbs Ck drainage across Kearsarge Pinnacles to Mt Rixford	August 1969	Kearsarge, Forester, Harrison
	2012.6.1.327	View NW down Bubbs Ck, across Kearsarge Pinnacles, cold rain cell.	August 1969	Kearsarge, Forester, Harrison
	2012.6.1.328	View NW down Bubbs Ck and across Kearsarge Pinnacles to peaks adjacent to Glen Pass	August 1969	Kearsarge, Forester, Harrison
	2012.6.1.329	View NW from near Forester Pass with storm cell approaching	August 1969	Kearsarge, Forester, Harrison
	2012.6.1.330	View upslope to Forester Pass, snowfields. JMT is a trace	August 1969	Kearsarge, Forester, Harrison



2012.6.1.331	Near Forester Pass, rock jumble, pinnacles in distance, rain, fog, lightning	August 1969	Kearsarge, Forester, Harrison
2012.6.1.332	View E to Junction Peak in clouds from Forester Pass, rain, lightning	August 1969	Kearsarge, Forester, Harrison
2012.6.1.333	View into fog across snowfields at Forester Pass	August 1969	Kearsarge, Forester, Harrison
2012.6.1.334	View S to semi-frozen alongs along Diamond Mesa from Forester Pass	August 1969	Kearsarge, Forester, Harrison
2012.6.1.335	View SW from Forester Pass to semi-frozen lakes, trail switchbacks in view. Foggy	August 1969	Kearsarge, Forester, Harrison
2012.6.1.336	Polemonium near Forester Pass	August 1969	Kearsarge, Forester, Harrison



2012.6.1.337

Forester Pass, rain. Point of view
unknown

August 1969

Kearsarge,
Forester, Harrison



2012.6.1.338

View N to Forester Pass in notch
from John Muir Trail

August 1969

Kearsarge,
Forester, Harrison



2012.6.1.339

View SE across southern flank of
Diamond Mesa to Mt Tyndall

August 1969

Kearsarge,
Forester, Harrison



2012.6.1.340

View S across Tawny Point, Bighorn
Plateau to Kern Canyon, approaching
Tyndall Meadows

August 1969

Kearsarge,
Forester, Harrison



2012.6.1.341

View NE to Diamond Mesa on JMT
near Tyndall Meadows

August 1969

Kearsarge,
Forester, Harrison

2012.6.1.342

Vicinity of Shepherd Pass. As of 2024,
this slide is missing.

August 1969

Kearsarge,
Forester, Harrison



2012.6.1.343

View W to Great Western Divide at
Tyndall Meadows on JMT

August 1969

Kearsarge,
Forester, Harrison



2012.6.1.344

View SE to Mt Tyndall (southern
flank) from Tyndall Meadows

August 1969

Kearsarge,
Forester, Harrison




2012.6.1.345

View SW to Kern drainage, south end
of Great Western Divide from
Tyndall Meadows vicinity

August 1969

Kearsarge,
Forester, Harrison



2012.6.1.346

View SE across lupin field and
boulders embedded in grass to Mt
Tyndall and Shepherd Pass

August 1969

Kearsarge,
Forester, Harrison



2012.6.1.347

View E to Shepherd Pass along
Tyndall Creek. Yellow flowers on
stocks and dwarf willow

August 1969

Kearsarge,
Forester, Harrison



2012.6.1.348

View W to Tyndall Meadows across
field of yellow flowers on stocks
along Tyndall Ck

August 1969

Kearsarge,
Forester, Harrison



2012.6.1.349

View N to Forester Pass in notch,
fireweed in foreground, W of
Shepard Pass

August 1969

Kearsarge,
Forester, Harrison



2012.6.1.350

Shepherd Pass vicinity widely-spaced
jointed boulder, granite (few
horneblende or mica)

August 1969

Kearsarge,
Forester, Harrison




2012.6.1.351

View ESE at Shepherd Pass, abundant
lupine in foreground

August 1969

Kearsarge,
Forester, Harrison



2012.6.1.352

View ESE at Shepherd Pass, Tyndall
Creek

August 1969

Kearsarge,
Forester, Harrison



2012.6.1.353

Alpine Cinquefoil at Shepherd Pass,
12,000 feet

August 1969

Kearsarge,
Forester, Harrison



2012.6.1.354

View W to Great Western Divide
from near Shepherd Pass, Tyndall Ck
headwaters

August 1969

Kearsarge,
Forester, Harrison




2012.6.1.355

View E to Shepherd Pass along
Tyndall Creek

August 1969

Kearsarge,
Forester, Harrison




2012.6.1.356

Purple shooting star and yellow
flower resembling pentstemon.
11,500 feet, stream

August 1969

Kearsarge,
Forester, Harrison



2012.6.1.357

Stream, cobbles embedded in grass
near Shepherd Pass

August 1969

Kearsarge,
Forester, Harrison



2012.6.1.358

View WSW to Milestone Mtn and
Great Western Divide near Shepherd
Pass

August 1969

Kearsarge,
Forester, Harrison



2012.6.1.359

View NE to ridge S of Mt Keith from
Shepherd Pass

August 1969

Kearsarge,
Forester, Harrison



2012.6.1.360

View E to Shepherd Pass with
abundant lupine, 12,000 feet

August 1969

Kearsarge,
Forester, Harrison



2012.6.1.361

View E to Shepherd Pass, abundant lupine in mid-field stream, 12,000

August 1969

Kearsarge,
Forester, Harrison



2012.6.1.362

View W across lupine field to Great Western Divide, Milestone Mt, from Shepherd Pass region

August 1969

Kearsarge,
Forester, Harrison



2012.6.1.363

Alpine Columbine, yellow, 12,000 feet near Shepherd Pass

August 1969

Kearsarge,
Forester, Harrison



2012.6.1.364

Alpine Columbine, yellow, 12,000 feet near Shepherd Pass

August 1969

Kearsarge,
Forester, Harrison



2012.6.1.365

Penstimon, 12,000 feet near Shepherd Pass

August 1969

Kearsarge,
Forester, Harrison



2012.6.1.366

Penstemon, whitish spiky leaf alpine paintbrush, minor flowers, 12,000 feet by Shepherd Pass

August 1969

Kearsarge,
Forester, Harrison




2012.6.1.367

View W to Great Western Divide at
Shepherd Pass

August 1969

Kearsarge,
Forester, Harrison



2012.6.1.368

View NE to ridgeline above Shepard
Creek Canyon from Shepard Pass

August 1969

Kearsarge,
Forester, Harrison



2012.6.1.369

View E at Shepherd Pass to Owens
Valley and Inyo Mountains

August 1969

Kearsarge,
Forester, Harrison



2012.6.1.370

View NE to ridge S of Mt Keith from
Shepherd Pass

August 1969

Kearsarge,
Forester, Harrison



2012.6.1.371

View E to Owens Valley from
Shepherd Pass

August 1969

Kearsarge,
Forester, Harrison




2012.6.1.372

View down to snow and skree field
immediately below Shepherd Pass

August 1969

Kearsarge,
Forester, Harrison



2012.6.1.373

Weathered granodiorite outcrop at
Shepherd Pass

August 1969

Kearsarge,
Forester, Harrison



2012.6.1.374

Orange lichen on granodiorite at
Shepherd Pass

August 1969

Kearsarge,
Forester, Harrison



2012.6.1.375

View SE to ridge adjacent to Mt
Williams, orange and green lichen on
granodiorite Shepherd Pass

August 1969

Kearsarge,
Forester, Harrison



2012.6.1.376

E side of Shepherd Pass: Mark
Burroughs and William Rowe on
granodiorite shelf

August 1969

Kearsarge,
Forester, Harrison



2012.6.1.377

orange lichen on granodiorite at
Shepherd Pass, 12,000 ft

August 1969


Kearsarge,
Forester, Harrison

2012.6.1.378

orange lichen on granodiorite at
Shepherd Pass, 12,000 ft

August 1969

Kearsarge,
Forester, Harrison



2012.6.1.379

View NE to ridgeline N of Shepherd Pass from Shepherd Pass

August 1969

Kearsarge,
Forester, Harrison




2012.6.1.380

View SE to Mt Williamson from Shepherd Pass

August 1969

Kearsarge,
Forester, Harrison




2012.6.1.381

View SSE to ridge W of Mt Williamson at Shepherd Pass, small lake in foreground

August 1969

Kearsarge,
Forester, Harrison




2012.6.1.382

View SSW to lake perched on shelf below cirque by Mt Tyndall at Shepherd Pass

August 1969

Kearsarge,
Forester, Harrison



2012.6.1.383

View SSW to Mt Tyndall from Shepherd Pass

August 1969

Kearsarge,
Forester, Harrison





2012.6.1.384

View W across weathered granodiorite boulder field, yellow flower from Shepherd Pass

August 1969

Kearsarge,
Forester, Harrison

	2012.6.1.385	View NE to Shepherd Pass across weathered granodiorite boulder and cobble field	August 1969	Kearsarge, Forester, Harrison
	2012.6.1.386	View NNE to ridgeline extension from Junction Peak to Shepherd Pass from W of Shepherd Pass	August 1969	Kearsarge, Forester, Harrison
	2012.6.1.387	View S to ridgeline with vertical snow field near Shepherd Pass	August 1969	Kearsarge, Forester, Harrison
	2012.6.1.388	View W to Great Western Divide from Shepherd Pass region	August 1969	Kearsarge, Forester, Harrison
	2012.6.1.389	View SW along ridge which ends at Tawny Pt to Great Western Divide from Shepherd Pass	August 1969	Kearsarge, Forester, Harrison
	2012.6.1.390	View NW across field of yellow and white flowers on flank of slope to Diamond Mesa area. As of 2024 this slide is missing.	August 1969	Kearsarge, Forester, Harrison

	2012.6.1.391	View NE to ridge (Mt Keith?) along N side of Shepherd Creek Canyon	August 1969	Kearsarge, Forester, Harrison
	2012.6.1.392	View SW to Great Western Divide adjacent to ridge W from Mt Tyndall, Shepherd Pass region	August 1969	Kearsarge, Forester, Harrison
	2012.6.1.393	View W to Great Western Divide across Lupine field W of Shepard Pass, 11, 800 feet	August 1969	Kearsarge, Forester, Harrison
	2012.6.1.394	View W across Lupine field near Shepard Pass, 11, 800 feet	August 1969	Kearsarge, Forester, Harrison
	2012.6.1.395	White lupine near Shepherd Pass, 12,000 feet	August 1969	Kearsarge, Forester, Harrison
	2012.6.1.396	View E to Shepherd Pass, abundant lupine. As of 2024 this slide is missing.	August 1969	Kearsarge, Forester, Harrison



2012.6.1.397

View NW to ridgeline near Shepherd Pass, abundant lupine, granodiorite boulder in foreground

August 1969

Kearsarge,
Forester, Harrison




2012.6.1.398

View E to Shepherd Pass, abundant lupine

August 1969

Kearsarge,
Forester, Harrison



2012.6.1.399

View SW to Great Western Divide from Tyndall Creek drainage, boulders in near-field

August 1969

Kearsarge,
Forester, Harrison



2012.6.1.400

View SW to Great Western Divide from Tyndall Creek drainage

August 1969

Kearsarge,
Forester, Harrison



2012.6.1.401

View SW to Great Western Divide from Tyndall Creek drainage

August 1969

Kearsarge,
Forester, Harrison



2012.6.1.402

View N to Diamond Mesa, Junction Peak Forester Pass from Tyndall Meadows, small lake

August 1969

Kearsarge,
Forester, Harrison



2012.6.1.403

View SW to Great Western Divide
from JMT on flank of Tawny Point

August 1969

Kearsarge,
Forester, Harrison



2012.6.1.404

View SW to Great Western Divide
from JMT near Tawny Point,
approaching Big Horn Plateau

August 1969

Kearsarge,
Forester, Harrison



2012.6.1.405

View W to Great Western Divide
from JMT near Tawny point

August 1969

Kearsarge,
Forester, Harrison




2012.6.1.406

View W to Great Western Divide,
Table Mountain from JMT near
Tawny point

August 1969

Kearsarge,
Forester, Harrison



2012.6.1.407

Weathered foxtail Pine at Big Horn
Plateau

August 1969

Kearsarge,
Forester, Harrison



2012.6.1.408

View SW to Kaweah Range at Big
Horn Plateau, pond, abundant lupine
in foreground

August 1969

Kearsarge,
Forester, Harrison



2012.6.1.409

View S to Mt Whitney, Mt Russell
from Big Horn Plateau, foxtail snags
and trees

August 1969

Kearsarge,
Forester, Harrison



2012.6.1.410

View S to Mt Whitney, from Big Horn
Plateau, foxtail pine snags and trees

August 1969

Kearsarge,
Forester, Harrison




2012.6.1.411

Foxtail pine snag, golden-weathered
foxtail, Big Horn Plateau

August 1969

Kearsarge,
Forester, Harrison



2012.6.1.412

Foxtail pine snag, tall, golden-
weathered foxtail, Big Horn Plateau

August 1969

Kearsarge,
Forester, Harrison



2012.6.1.413

Foxtail pine, weathered, Tawny Point.
Limbs face east

August 1969

Kearsarge,
Forester, Harrison



2012.6.1.414

Foxtail, weathered, Big Horn Plateau.

August 1969

Kearsarge,
Forester, Harrison

	2012.6.1.415	Dead, Weathered foxtail Pine, Big Horn Plalteau. Wood is scored, golden	August 1969	Kearsarge, Forester, Harrison
	2012.6.1.416	Detail, close-up, dead weathered foxtail Pine, Big Horn Plalteau.	August 1969	Kearsarge, Forester, Harrison
	2012.6.1.417	View ESE across Wrights Lakes basin	August 1969	Kearsarge, Forester, Harrison
	2012.6.1.418	Close-up: dead, deeply etched weathered foxtail Pine curled around rock, Big Horn Plateau	August 1969	Kearsarge, Forester, Harrison
	2012.6.1.419	Dead, deeply scored and weathered foxtail Pine, near Tawny Point	August 1969	Kearsarge, Forester, Harrison
	2012.6.1.420	Close-up: dead, deeply etched weathered foxtail Pine curled around rock, Big Horn Plateau	August 1969	Kearsarge, Forester, Harrison

	2012.6.1.421	Needled, coursed, scored, finely etched weathered remains of foxtail Pine, Table Mtn in distance	August 1969	Kearsarge, Forester, Harrison
	2012.6.1.422	Foxtail pine snag, stocky, golden-weathered, short limbs	August 1969	Kearsarge, Forester, Harrison
	2012.6.1.423	Dead, deeply weathered spindle of remaining deeply-scored foxtail Pine snag. Needle-like top	August 1969	Kearsarge, Forester, Harrison
	2012.6.1.424	View SE to Mt Whitney and Mt Russell, abundant lupine, from Big Horn Plateau	August 1969	Kearsarge, Forester, Harrison
	2012.6.1.425	Close-up, trunk of dead, deeply weathered foxtail Pine	August 1969	Kearsarge, Forester, Harrison
	2012.6.1.426	Close-up, trunk of dead, deeply weathered foxtail Pine	August 1969	Kearsarge, Forester, Harrison



2012.6.1.427

View eastward across Wrights Lake Basin to Mt Bernard from Tawny Point

August 1969

Kearsarge,
Forester, Harrison



2012.6.1.428

View SE across lower Wrights Lake Basin to Mt Whitney and Mt Russel from Tawny Point

August 1969

Kearsarge,
Forester, Harrison



2012.6.1.429

View S to Kern Canyon and topographic bench W of Whitney from Tawny Point

August 1969

Kearsarge,
Forester, Harrison



2012.6.1.430

View SW to Kaweah range across Kern Canyon from Tawny Point

August 1969

Kearsarge,
Forester, Harrison



2012.6.1.431

View W to Great Western divide across Kern Canyon from Tawny Point

August 1969

Kearsarge,
Forester, Harrison



2012.6.1.432

View W to Table Mountain, Milestone Mountain across Kern Canyon from Tawny Point

August 1969

Kearsarge,
Forester, Harrison




2012.6.1.433

View NW to Table Mountain, Mt Jordan across Kern Canyon from Tawny Point

August 1969

Kearsarge,
Forester, Harrison



2012.6.1.434

View SW to Kern Point and Kaweah Peaks Ridge from Tawny Point

August 1969

Kearsarge,
Forester, Harrison



2012.6.1.435

View NW to Mt Ericsson, Mt Geneva from Tawny Point

August 1969

Kearsarge,
Forester, Harrison



2012.6.1.436

View S to Mt Whitney, Mt Russell from Tawny Point

August 1969

Kearsarge,
Forester, Harrison



2012.6.1.437

View N to Diamond Mesa, Forester Pass Kings-Kern Divide, Caltech Pk from Tawny Point

August 1969

Kearsarge,
Forester, Harrison



2012.6.1.438

View SE to Mt Whitney from Tawny Point

August 1969

Kearsarge,
Forester, Harrison



2012.6.1.439

View S to Big Horn Plateau, Kern River Canyon, Red Spur from Tawny Point

August 1969

Kearsarge, Forester, Harrison



2012.6.1.440

Grey-blue long-leaf, close hugging vegetation on rock, possibly Dwarf Lewisia at Tawny Point

August 1969

Kearsarge, Forester, Harrison



2012.6.1.441

Two weathered, dead, tall foxtail pine, Tawny Point

August 1969

Kearsarge, Forester, Harrison



2012.6.1.442

View S to Mt Whitney, golden-weathered tall foxtail snag, limbs pointing east

August 1969

Kearsarge, Forester, Harrison



2012.6.1.443

View S to M Whitney, two golden-weathered dead, truncated foxtail Pines at Tawny Pt

August 1969

Kearsarge, Forester, Harrison



2012.6.1.444

View upslope on Tawny Point flank with live and dead-weathered foxtail pines and lupine

August 1969

Kearsarge, Forester, Harrison



2012.6.1.445

View E upslope to foxtail pine golden-
weathered tall snag at Big Horn
Plateau

August 1969

Kearsarge,
Forester, Harrison




2012.6.1.446

Marmot to right of foxtail pine along
JMT near Tyndall Creek

August 1969

Kearsarge,
Forester, Harrison



2012.6.1.447

View SW to Milestone Mountain
from JMT near Tyndall Creek

August 1969

Kearsarge,
Forester, Harrison



2012.6.1.448

View N to Diamond Mesa and
Junction Peak from JMT at Tyndall
Meadows

August 1969

Kearsarge,
Forester, Harrison



2012.6.1.449

Tyndall Meadows, fiery sunset

August 1969

Kearsarge,
Forester, Harrison



2012.6.1.450

Weathered mileage sign on JMT near
Tyndall Meadows, 6 miles to Forester
Pass

August 1969

Kearsarge,
Forester, Harrison



2012.6.1.451

View E to Shepard Pass from near
Tyndall Creek

August 1969

Kearsarge,
Forester, Harrison



2012.6.1.452

View northward to Mt Ericsson near
Lake South America

August 1969

Kearsarge,
Forester, Harrison



2012.6.1.453

View NW through foxtail pine grove
and foxtail pine golden-weathered
snags near Tawny Point

August 1969

Kearsarge,
Forester, Harrison



2012.6.1.454

View S through foxtail pine grove,
near Wright's Lake Basin, to Mt
Guyot from near Tawny Point

August 1969

Kearsarge,
Forester, Harrison



2012.6.1.455

Close-up dead remnants of golden-
weathered foxtail pine trunk, deeply
scored and jagged

August 1969

Kearsarge,
Forester, Harrison



2012.6.1.456

View E to Shepard Pass from near
Tyndall Creek

August 1969

Kearsarge,
Forester, Harrison



2012.6.1.457

View NE to Shepard Pass area, small lake in near-field, Diamond Mesa flank

August 1969

Kearsarge,
Forester, Harrison



2012.6.1.458

View SW to Milestone Mountain from Tyndall Meadows area, weathered boulder in foreground

August 1969

Kearsarge,
Forester, Harrison



2012.6.1.459

View SW to Great Western Divide from Lake 11440 on trail to Lake South America

August 1969

Kearsarge,
Forester, Harrison



2012.6.1.460

View S to Mt Guyot, Big Horn Plateau, small lake with ice from col south of Lake South America

August 1969

Kearsarge,
Forester, Harrison



2012.6.1.461

View SE to Mt Whitney from ascent to Lake South America at 12,000 feet

August 1969

Kearsarge,
Forester, Harrison



2012.6.1.462

Sierra Wallflower 12,000 feet on col near Lake South America. Mt Whitney in distance

August 1969

Kearsarge,
Forester, Harrison



2012.6.1.463

View SE to Mt Whitney across Tawny Point from col near Lake South America at 12,000 feet

August 1969

Kearsarge,
Forester, Harrison



2012.6.1.464

View SSE to Mt Guyot and Big Horn Plateau from col near Lake South America at 12,000 feet

August 1969

Kearsarge,
Forester, Harrison



2012.6.1.465

View W to Mount Geneva from Lake South America

August 1969

Kearsarge,
Forester, Harrison



2012.6.1.466

View SSW to Milestone Mt, Table Mt, Thunder Mt from proximity of Lake South America

August 1969

Kearsarge,
Forester, Harrison



2012.6.1.467

View N to Harrison Pass from south end of Lake South America, pinnacles near Deerhorn Mt

August 1969

Kearsarge,
Forester, Harrison



2012.6.1.468

View N to Harrison Pass from south end of Lake South America, pinnacles near Deerhorn Mt

August 1969

Kearsarge,
Forester, Harrison



2012.6.1.469

View SSW to Centennial Pk,
Milestone Mt, Midway Mt, Table Mt
from near Lake South America

August 1969

Kearsarge,
Forester, Harrison



2012.6.1.470

View S to col south of Lake South
America (on left side of image)

August 1969

Kearsarge,
Forester, Harrison




2012.6.1.471

View S to Great Western Divide from
ridge W of Lake South America

August 1969

Kearsarge,
Forester, Harrison




2012.6.1.472

View SSW to Great Western Divide,
Milestone Mt, Table Mt from near
Lake South America

August 1969

Kearsarge,
Forester, Harrison



2012.6.1.473

View N to Harrison Pass from Lake
South America

August 1969

Kearsarge,
Forester, Harrison



2012.6.1.474

View W to Mt Geneva from near
Lake South America at dusk

August 1969

Kearsarge,
Forester, Harrison

	2012.6.1.475	View SSW to Centennial Pk, Milestone Mt, Table Mt from near Lake South America at dusk	August 1969	Kearsarge, Forester, Harrison
	2012.6.1.476	View SSW to Table Mt, Thunder Mt, Great Western Divide from Lake South America at dusk	August 1969	Kearsarge, Forester, Harrison
	2012.6.1.477	View W to Milestone Mt from Lake South America	August 1969	Kearsarge, Forester, Harrison
	2012.6.1.478	View SW to Milestone Mt from Lake South America. As of 2024 this slide is missing.	August 1969	Kearsarge, Forester, Harrison
	2012.6.1.479	View W or SW to Great Western Divide from Lake South America	August 1969	Kearsarge, Forester, Harrison
	2012.6.1.480	View SW to Table Mountain and Great Western Divide from Lake South America	August 1969	Kearsarge, Forester, Harrison



2012.6.1.481

View SSW to Centennial Pk,
Milestone Mt from N side of Lake
South America

August 1969

Kearsarge,
Forester, Harrison



2012.6.1.482

View SSW to Centennial Pk,
Milestone Mt, Lake South America
from swale S of Harrison Pass

August 1969

Kearsarge,
Forester, Harrison




2012.6.1.483

enroute to Harrison Pass

August 1969

Kearsarge,
Forester, Harrison



2012.6.1.484

View N to Harrison Pass during
ascent to Harrison Pass

August 1969

Kearsarge,
Forester, Harrison



2012.6.1.485

View SW to Great Western Divide
from Harrison Pass

August 1969

Kearsarge,
Forester, Harrison



2012.6.1.486

Polemonium Eximium Harrison Pass,
12, 800 feet

August 1969

Kearsarge,
Forester, Harrison



2012.6.1.487

View S to Great Western Divide from
Harrison Pass

August 1969

Kearsarge,
Forester, Harrison



2012.6.1.488

View S to Kern River Canyon from
Harrison Pass

August 1969

Kearsarge,
Forester, Harrison



2012.6.1.489

Alpine Gold Harrison Pass, 12,800
feet

August 1969

Kearsarge,
Forester, Harrison



2012.6.1.490

Hulsea Algida at Harrison Pass. View
NW

August 1969

Kearsarge,
Forester, Harrison



2012.6.1.491

View NW to Ericsson Crags from
Harrison Pass

August 1969

Kearsarge,
Forester, Harrison



2012.6.1.492

Dwarf Bilberry. *Vaccinium nivictum*.
Note whitish flowers. Harrison Pass
12,800 feet

August 1969

Kearsarge,
Forester, Harrison

	2012.6.1.493	Asteraceae, Alpine gold. <i>Hulsea algida</i> . Harrison Pass 12,800 feet	August 1969	Kearsarge, Forester, Harrison
	2012.6.1.494	View NW from Harrison Pass	August 1969	Kearsarge, Forester, Harrison
	2012.6.1.495	View S to Harrison Pass from col E of Mt Deerhorn. As of 2024 this slide is missing.	August 1969	Kearsarge, Forester, Harrison
	2012.6.1.496	Asteraceae, hairy arnica. Harrison Pass 12,800 feet.	August 1969	Kearsarge, Forester, Harrison
	2012.6.1.497	View NW (?) from bowl between Harrison Pass and Deerhorn Cole, semi-frozen lake in bowl	August 1969	Kearsarge, Forester, Harrison
	2012.6.1.498	View S to Harrison Pass from col E of Mt Deerhorn	August 1969	Kearsarge, Forester, Harrison



2012.6.1.499

View E to Mt Stanford from Deerhorn Col

August 1969

Kearsarge,
Forester, Harrison



2012.6.1.500

View SE Mt Stanford from Deerhorn col

August 1969

Kearsarge,
Forester, Harrison



2012.6.1.501

View E to Mt Stanford from col E of Mt Deerhorn

August 1969

Kearsarge,
Forester, Harrison



2012.6.1.502

View N to Vidette Canyon, Vidette West Spur, Vidette Lakes from Deerhorn Col

August 1969

Kearsarge,
Forester, Harrison



2012.6.1.503

View N to Vidette Canyon, Vidette East Spur, Vidette Lakes from Deerhorn Col

August 1969

Kearsarge,
Forester, Harrison





2012.6.1.504

Rosy sedum ?

August 1969

Kearsarge,
Forester, Harrison



2012.6.1.505	View N to Vidette Canyon, Vidette West Spur, Vidette Lakes from Deerhorn Col	August 1969	Kearsarge, Forester, Harrison
2012.6.1.506	View N through Vidette Canyon to mountains north of Rae Lakes region and beyond	August 1969	Kearsarge, Forester, Harrison
2012.6.1.507	View S to Deerhorn col from upper reach of Vidette Canyon	August 1969	Kearsarge, Forester, Harrison
2012.6.1.508	View NW from pool in Vidette Canyon	August 1969	Kearsarge, Forester, Harrison
2012.6.1.509	View S to Deer Horn col from southernmost Vidette Lake	August 1969	Kearsarge, Forester, Harrison
2012.6.1.510	View S at southernmost Vidette Lake	August 1969	Kearsarge, Forester, Harrison



2012.6.1.511

Vidette Creek near southernmost
Vidette Lake

August 1969

Kearsarge,
Forester, Harrison



2012.6.1.512

View NW to Lower Vidette Lake from
upper Vidette Lake

August 1969

Kearsarge,
Forester, Harrison



2012.6.1.513

View S to terrain below upper Vidette
Lake

August 1969

Kearsarge,
Forester, Harrison



2012.6.1.514

Descending Vidette Canyon on
forested slope

August 1969

Kearsarge,
Forester, Harrison




2012.6.1.515

Descending Vidette Canyon on
forested slope

August 1969

Kearsarge,
Forester, Harrison



2012.6.1.516

View E up Bubbs Creek to Center
Peak from Vidette Meadows

August 1969

Kearsarge,
Forester, Harrison

	2012.6.1.517	Descending Vidette Canyon in forested zone near Bubbs Ck. Two glacial erratics on granitic bench	August 1969	Kearsarge, Forester, Harrison
	2012.6.1.518	Bubbs Creek near Vidette Meadow	August 1969	Kearsarge, Forester, Harrison
	2012.6.1.519	View SW to West Vidette	August 1969	Kearsarge, Forester, Harrison
	2012.6.1.520	View SE up Vidette Canyon to Deerhorn Mt on JMT ascent to Kearsarge Pass	August 1969	Kearsarge, Forester, Harrison
	2012.6.1.521	View E up Bubbs Creek to Center Peak and Forester Pass on JMT on ascent to Kearsarge Pass	August 1969	Kearsarge, Forester, Harrison
	2012.6.1.522	Ancient foxtail in a foxtail grove on JMT above Bubbs Ck to on ascent Kearsarge Pass, 10,000 feet	August 1969	Kearsarge, Forester, Harrison



2012.6.1.523

View S to W and E Vidette and
Vidette Canyon, Deerhorn Mt beyond
from JMT above Bubbs Ck

August 1969

Kearsarge,
Forester, Harrison



2012.6.1.524

View S to W and E Vidette and
Vidette Canyon, Deerhorn Mt from
above Bullfrog Lake on JMT

August 1969

Kearsarge,
Forester, Harrison



2012.6.1.525

View E to Kearsarge Pass from
Kearsarge Pass trail above Bullfrog
Lake

August 1969

Kearsarge,
Forester, Harrison




2012.6.1.526

View SE to University Peak from
Bullfrog Lake region

August 1969

Kearsarge,
Forester, Harrison



2012.6.1.527

View S to Mt Brewer from Kearsarge
Pass trail above Bullfrog Lake.
Weathered foxtail pine in fg

August 1969

Kearsarge,
Forester, Harrison









2012.6.1.528

View S to Mt Brewer from Kearsarge
Pass trail above Bullfrog Lake.
Weathered foxtail pine in fg

August 1969

Kearsarge,
Forester, Harrison

	2012.6.1.529	Weathered stocky foxtail pine, University Peak in background. Close-up of tree in slide 357	August 1969	Kearsarge, Forester, Harrison
	2012.6.1.530	Weathered golden-weathered foxtail pine, two trunks (eastward trunk minor) above Bullfrog Lk	August 1969	Kearsarge, Forester, Harrison
	2012.6.1.531	Weathered golden-weathered foxtail pine, close-up of slide 357 above Bullfrog Lk	August 1969	Kearsarge, Forester, Harrison
	2012.6.1.532	Close-up golden-weathered foxtail pine trunk	August 1969	Kearsarge, Forester, Harrison
	2012.6.1.533	Monkey flower (?) at 11,000 feet W of Kearsarge Pass	August 1969	Kearsarge, Forester, Harrison
	2012.6.1.534	View E down upper portion of Kearsarge Pass tail, Onion Valley, Inyo Mountains	August 1969	Kearsarge, Forester, Harrison



2012.6.1.535

View SW across Kearsarge Pinnacles to Mt Stanford and Deerhorn Mtn from Kearsarge Pass

August 1969

Kearsarge,
Forester, Harrison



2012.6.1.536

View E to Onion Valley, Owens Valley, Inyo Mountains from east side of Kearsarge Pass trail

August 1969

Kearsarge,
Forester, Harrison



2012.6.1.537

View SW to Mt Dade from trail on Rock Creek

1957

Mono Pass, Lake Italy

MonoPass Pass
BearCreek Spire,
Italy Pass



2012.6.1.538

View S on Rock Creek, Little Lakes Valley to Bear Creek Spire, Mt Dade, Mt Abbot (r)

1957

MonoPass Pass
BearCreek Spire,
Italy Pass



2012.6.1.539

View S on Rock Creek, Little Lakes Valley to Pyramid, Bear Creek Spire, Mt Dade

1957

MonoPass Pass
BearCreek Spire,
Italy Pass



2012.6.1.540

View SW to Mt Dade, Mt Abbot, Abbot-petit-Griffon, Ruby Lake on ascent to Mono Pass

1957

MonoPass Pass
BearCreek Spire,
Italy Pass



2012.6.1.541

View I to right: SW to Pyramid, Bear Creek Spire, Mt Dade, Mt Abbot on ascent to Mono Pass

1957

MonoPass Pass
BearCreek Spire,
Italy Pass



2012.6.1.542

View NW to Mt Morgan on ascent to Mono Pass

1957

Mono Pass, Bear
Creek Spire, Italy
Pass



2012.6.1.543

View NW to Mono Pass on southern approach to Mono Pass

1957

Mono Pass, Bear
Creek Spire, Italy
Pass



2012.6.1.544

View SW to Bear Creek Spire, Mt Abbot from Mono Pass

1957

Mono Pass, Bear
Creek Spire, Italy
Pass



2012.6.1.545

View SW to Mt Abbot from Mono Pass

1957

Mono Pass, Bear
Creek Spire, Italy
Pass



2012.6.1.546

View SW to Mt Abbot from Summit Lake area near Mono Pass

1957

Mono Pass, Bear
Creek Spire, Italy
Pass



2012.6.1.547

View N to eastern flank of Pioneer
Lakes Basin, Mt Stanford from Third
Recess near Mono Pass

1957

Mono Pass, Bear
Creek Spire, Italy
Pass



2012.6.1.548

View NEW to Red and White
Mountain, Mt Baldwin, W flank Mt
Stanford across Third Recess

1957

Mono Pass, Bear
Creek Spire, Italy
Pass



2012.6.1.549

View NW to Mt Izaak Walton, Mount
Hopkins, Third Recess from near
Mono Pass

1957

Mono Pass, Bear
Creek Spire, Italy
Pass



2012.6.1.550

View SW across from Third Recess

1957

Mono Pass, Bear
Creek Spire, Italy
Pass



2012.6.1.551

View SW up Fourth Recess to Mills
Peak region

1957

Mono Pass, Bear
Creek Spire, Italy
Pass



2012.6.1.552

Sunset from Trail Lakes near Mono
Pass

1957

Mono Pass, Bear
Creek Spire, Italy
Pass



2012.6.1.553

Sunset from Trail Lakes near Mono Pass

1957

Mono Pass, Bear Creek Spire, Italy Pass



2012.6.1.554

Image is overexposed. View SW up Fourth Recess (?)

1957

Mono Pass, Bear Creek Spire, Italy Pass



2012.6.1.555

View SW up Fourth Recess (?)

1957

Mono Pass, Bear Creek Spire, Italy Pass



2012.6.1.556

View N to Pioneer Basin, Mt Hopkins, Mt Huntington

1957

Mono Pass, Bear Creek Spire, Italy Pass



2012.6.1.557

View N or NW to Mt Izaak Walton from

1957

Mono Pass, Bear Creek Spire, Italy Pass



2012.6.1.558

View N to Mt Izaak Walton

1957

Mono Pass, Bear Creek Spire, Italy Pass



2012.6.1.559

Recess Region, WNW of Mono Pass,
Mono Creek drainage

1957

Mono Pass, Bear
Creek Spire, Italy
Pass



2012.6.1.560

Recess Region, WNW of Mono Pass,
Mono Creek drainage

1957

Mono Pass, Bear
Creek Spire, Italy
Pass



2012.6.1.561

Recess Region, WNW of Mono Pass,
Mono Creek drainage

1957

Mono Pass, Bear
Creek Spire, Italy
Pass



2012.6.1.562

Recess Region, WNW of Mono Pass,
Mono Creek drainage

1957

Mono Pass, Bear
Creek Spire, Italy
Pass



2012.6.1.563

Recess Region, WNW of Mono Pass,
Mono Creek drainage

1957

Mono Pass, Bear
Creek Spire, Italy
Pass




2012.6.1.564

Recess Region, WNW of Mono Pass,
Mono Creek drainage

1957

Mono Pass, Bear
Creek Spire, Italy
Pass



2012.6.1.565

Recess Region, WNW of Mono Pass,
Mono Creek drainage

1957

Mono Pass, Bear
Creek Spire, Italy
Pass



2012.6.1.566

Recess Region, WNW of Mono Pass,
Mono Creek drainage

1957

Mono Pass, Bear
Creek Spire, Italy
Pass



2012.6.1.567

Recess Region, WNW of Mono Pass,
Mono Creek drainage

1957

Mono Pass, Bear
Creek Spire, Italy
Pass



2012.6.1.568

Recess Region, WNW of Mono Pass,
Mono Creek drainage

1957

Mono Pass, Bear
Creek Spire, Italy
Pass



2012.6.1.569

Recess Region, WNW of Mono Pass,
Mono Creek drainage

1957

Mono Pass, Bear
Creek Spire, Italy
Pass



2012.6.1.570

Recess Region, WNW of Mono Pass,
Mono Creek drainage

1957

Mono Pass, Bear
Creek Spire, Italy
Pass



2012.6.1.571

Recess Region, WNW of Mono Pass,
Mono Creek drainage. Over exposed.

1957

Mono Pass, Bear
Creek Spire, Italy
Pass



2012.6.1.572

Recess Region, WNW of Mono Pass,
Mono Creek drainage

1957

Mono Pass, Bear
Creek Spire, Italy
Pass



2012.6.1.573

Recess Region, WNW of Mono Pass,
Mono Creek drainage

1957

Mono Pass, Bear
Creek Spire, Italy
Pass



2012.6.1.574

Recess Region, WNW of Mono Pass,
Mono Creek drainage

1957

Mono Pass, Bear
Creek Spire, Italy
Pass



2012.6.1.575

Recess Region, WNW of Mono Pass,
Mono Creek drainage

1957

Mono Pass, Bear
Creek Spire, Italy
Pass



2012.6.1.576

Recess Region, WNW of Mono Pass,
Mono Creek drainage

1957

Mono Pass, Bear
Creek Spire, Italy
Pass



2012.6.1.577

Recess Region, WNW of Mono Pass,
Mono Creek drainage

1957

Mono Pass, Bear
Creek Spire, Italy
Pass



2012.6.1.578

Recess Region, WNW of Mono Pass,
Mono Creek drainage

1957

Mono Pass, Bear
Creek Spire, Italy
Pass




2012.6.1.579

View NW to Silver Divide through
Mills Creek drainage from Lower
Mills Creek Lake

1957

Mono Pass, Bear
Creek Spire, Italy
Pass



2012.6.1.580

View S to Mt Gabb or Mt Abbot

1957

Mono Pass, Bear
Creek Spire, Italy
Pass



2012.6.1.581

Ascent of Mill Creek drainage, various
views of peaks near Mt Abbot and Mt
Gabb

1957

Mono Pass, Bear
Creek Spire, Italy
Pass



2012.6.1.582

Ascent of Mill Creek drainage, various
views of peaks near Mt Abbot and Mt
Gabb

1957

Mono Pass, Bear
Creek Spire, Italy
Pass



2012.6.1.583

View S to Mt Abbot or Mills ascent of Mill Creek drainage to Abbot-Gabb col (Gabbot Pass)

1957

Mono Pass, Bear Creek Spire, Italy Pass



2012.6.1.584

Ascent of Mill Creek drainage, various views of peaks near Mt Abbot and Mt Gabb

1957

Mono Pass, Bear Creek Spire, Italy Pass



2012.6.1.585

Ascent of Mill Creek drainage, various views of peaks near Mt Abbot and Mt Gabb

1957

Mono Pass, Bear Creek Spire, Italy Pass




2012.6.1.586

Ascent of Mill Creek drainage, upstream of Second Recess, golden trout from Mill Creek

1957

Mono Pass, Bear Creek Spire, Italy Pass




2012.6.1.587

Ascent of Mill Creek drainage, various views of peaks near Mt Abbot and Mt Gabb. As of 2024 this slide is missing.

1957

Mono Pass, Bear Creek Spire, Italy Pass



2012.6.1.588

Ascent of Mill Creek drainage, various views of peaks near Mt Abbot and Mt Gabb

1957

Mono Pass, Bear Creek Spire, Italy Pass



2012.6.1.589

Ascent of Mill Creek drainage, various views of peaks near Mt Abbot and Mt Gabb

1957

Mono Pass, Bear Creek Spire, Italy Pass



2012.6.1.590

Ascent of Mill Creek drainage, various views of peaks near Mt Abbot and Mt Gabb

1957

Mono Pass, Bear Creek Spire, Italy Pass



2012.6.1.591

View N across Upper Mills Ck Lake, ascent of Mill Creek drainage to Gabbot Pass

1957

Mono Pass, Bear Creek Spire, Italy Pass



2012.6.1.592

View S from Mill Ck drainage, Second Recess col between Mt Abbot and Mt Gabb (Gabbot Pass)

1957

Mono Pass, Bear Creek Spire, Italy Pass



2012.6.1.593

View N to Mt Izaak Walton, on ascent to coll between Mt Abbot and Mt Gabb (Gabbot Pass)

1957

Mono Pass, Bear Creek Spire, Italy Pass



2012.6.1.594

View S to col between Mt Abbot and Mt Gabb (Gabbot Pass), Second Recess, Mill Creek drainage

1957

Mono Pass, Bear Creek Spire, Italy Pass



2012.6.1.595

Mt Mills or Mount Abbot at col
between Mt Abbot and Mt Gabb
(Gabbot Pass)

1957

Mono Pass, Bear
Creek Spire, Italy
Pass



2012.6.1.596

At col between Mt Abbot and Mt
Gabb (Gabbot Pass)

1957

Mono Pass, Bear
Creek Spire, Italy
Pass



2012.6.1.597

View N to Mt Izaak Walton from col
between Mt Abbot and Mt Gabb
(Gabbot Pass)

1957

Mono Pass, Bear
Creek Spire, Italy
Pass



2012.6.1.598

View SW to Toe Lake, portion of Lake
Italy, Seven Gables from Gabbot Pass

1957

Mono Pass, Bear
Creek Spire, Italy
Pass



2012.6.1.599

Ascent of Mill Creek drainage, various
views of peaks near Mt Abbot and Mt
Gabb

1957

Mono Pass, Bear
Creek Spire, Italy
Pass



2012.6.1.600

View NW to Ritter Range col between
Mt Abbot and Mt Gabb (Gabbot Pass)

1957

Mono Pass, Bear
Creek Spire, Italy
Pass



2012.6.1.601

View SE to Bear Creek Spire from col between Mt Abbot and Mt Gabb (Gabbot Pass)

1957

Mono Pass, Bear Creek Spire, Italy Pass



2012.6.1.602

View S from col between Mt Abbot and Mt Gabb (Gabbot Pass)

1957

Mono Pass, Bear Creek Spire, Italy Pass



2012.6.1.603

View SE to Bear Creek Spire from area S of col between Mt Abbot and Mt Gabb (Gabbot Pass)

1957

Mono Pass, Bear Creek Spire, Italy Pass



2012.6.1.604

View S to col between Mt Abbot and Mt Gabb (Gabbot Pass), Second Recess, Mill Creek drainage

1957

Mono Pass, Bear Creek Spire, Italy Pass



2012.6.1.605

View SW from camp near Mt Abbot-Mt Gabb col (Gabbot Pass)

1957

Mono Pass, Bear Creek Spire, Italy Pass



2012.6.1.606

Draba gracilis (?), W flank Bear Creek Spire

1957

Mono Pass, Bear Creek Spire, Italy Pass



2012.6.1.607

View E to crest Bear Bear Creek Spire from fels S of Mt Abbot-Mt Gabb cold (Gabbot Pass), moon

1957

Mono Pass, Bear Creek Spire, Italy Pass



2012.6.1.608

View E to unknown pinnacles near Bear Creek Spire

1957

Mono Pass, Bear Creek Spire, Italy Pass



2012.6.1.609

View W to Mt Gabb from slope S of col between Mt Abbot and Mt Gabb (Gabbot Pass)

1957

Mono Pass, Bear Creek Spire, Italy Pass



2012.6.1.610

View NE to Bear Creek Spire from near col between Mt Abbot and Mt Gabb (Gabbot Pass)

1957

Mono Pass, Bear Creek Spire, Italy Pass



2012.6.1.611

View SW to Lake Italy and Mt Hilgard at col between Mt Gabb and Mt Abbot (Gabbot Pass)

1957

Mono Pass, Bear Creek Spire, Italy Pass




2012.6.1.612

View N to col between Mt Abbot and Mt Gabb (Gabbot Pass)

1957

Mono Pass, Bear Creek Spire, Italy Pass



2012.6.1.613

ice crystals on weathered
granodiorite, ascent to Bear Creek
Spire

1957

Mono Pass, Bear
Creek Spire, Italy
Pass



2012.6.1.614

View NNE to Little Lakes Basin, Mono
Pass, Mt Starr, Rock Creek drainage
from Bear Creek Spire

1957

Mono Pass, Bear
Creek Spire, Italy
Pass



2012.6.1.615

View NW to Mt Abbot, Gabbot Pass,
Ritter Range in distance, from Bear
Creek Spire

1957

Mono Pass, Bear
Creek Spire, Italy
Pass



2012.6.1.616

View S to Mt Humphreys from Bear
Creek Spire

1957

Mono Pass, Bear
Creek Spire, Italy
Pass



2012.6.1.617

View S to Mt Humphreys from Bear
Creek Spire

1957

Mono Pass, Bear
Creek Spire, Italy
Pass



2012.6.1.618

View S to Humphreys Basin from
Bear Creek Spire

1957

Mono Pass, Bear
Creek Spire, Italy
Pass



2012.6.1.619

View S to Mt Humphreys and
Humphreys Basin from Bear Creek
Spire

1957

Mono Pass, Bear
Creek Spire, Italy
Pass



2012.6.1.620

View S to Humphreys Basin across Mt
Julius Caesar from Bear Creek Spire

1957

Mono Pass, Bear
Creek Spire, Italy
Pass



2012.6.1.621

View E to Pine Creek, Mt Tom, White
Mountains from Bear Creek Spire

1957

Mono Pass, Bear
Creek Spire, Italy
Pass




2012.6.1.622

View NNE to Pine Creek, Wheeler
Ridge, White Mountains from Bear
Creek Spire

1957

Mono Pass, Bear
Creek Spire, Italy
Pass



2012.6.1.623

View S to Mt Humphreys and
Humphreys Basin from Bear Creek
Spire

1957

Mono Pass, Bear
Creek Spire, Italy
Pass



2012.6.1.624

View NE to Little Lakes Basin, Rock
Creek, Mt Morgan, Glass Mts from
Bear Creek Spire

1957

Mono Pass, Bear
Creek Spire, Italy
Pass



2012.6.1.625

View N to Mt Abbot, Mt Dade, Ritter Range in NW from Bear Creek Spire

1957

Mono Pass, Bear Creek Spire, Italy Pass



2012.6.1.626

View W to Lake Italy, Mt Hilgard summit Bear Creek Spire

1957

Mono Pass, Bear Creek Spire, Italy Pass



2012.6.1.627

View SE to Mt Tom from Bear Creek Spire, rain on Mt Tom. Granitic spur on left side of image

1957

Mono Pass, Bear Creek Spire, Italy Pass



2012.6.1.628

Threatening clouds over Bear Creek Spire

1957

Mono Pass, Bear Creek Spire, Italy Pass




2012.6.1.629

View S to Mt Julius Caesar, Mt Humphreys, Humphreys Basin from Bear Creek Spire

1957

Mono Pass, Bear Creek Spire, Italy Pass






2012.6.1.630

Spherical ice on granodiorite Bear Creek Spire

1957

Mono Pass, Bear Creek Spire, Italy Pass

	2012.6.1.631	View NW to Mt Gabb	1957	Mono Pass, Bear Creek Spire, Italy Pass
	2012.6.1.632	Granitic ledges near Toe Lake	1957	Mono Pass, Bear Creek Spire, Italy Pass
	2012.6.1.633	View SW To NW flank of Mt Julius Caesar from Toe Lake vicinity	1957	Mono Pass, Bear Creek Spire, Italy Pass
	2012.6.1.634	Alpenglow on unidentified peak near Mt Julius Caesar	1957	Mono Pass, Bear Creek Spire, Italy Pass
	2012.6.1.635	View NW to Mt Gabb from Toe Lake	1957	Mono Pass, Bear Creek Spire, Italy Pass
	2012.6.1.636	View SW from Toe Lake outlet	1957	Mono Pass, Bear Creek Spire, Italy Pass



2012.6.1.637

View SE to Mt Julius Caesar from Toe Lake

1957

Mono Pass, Bear Creek Spire, Italy Pass



2012.6.1.638

View NNE to Mt Abbot, Mt Dade from Lake Italy

1957

Mono Pass, Bear Creek Spire, Italy Pass




2012.6.1.639

View S to Mt Julius Caesar from Lake Italy

1957

Mono Pass, Bear Creek Spire, Italy Pass



2012.6.1.640

Lake Italy

1957

Mono Pass, Bear Creek Spire, Italy Pass



2012.6.1.641

View NE to Lake Italy, Mt abbot, Mt Dade from trail ascending Italy Pass

1957

Mono Pass, Bear Creek Spire, Italy Pass



2012.6.1.642

Ascending Italy Pass

1957

Mono Pass, Bear Creek Spire, Italy Pass



2012.6.1.643

View NW to Jumble Lake, Mt Hilgard
from Italy Pass trail

1957

Mono Pass, Bear
Creek Spire, Italy
Pass



2012.6.1.644

View NW to Jumble Lake, Mt Hilgard
from Italy Pass trail

1957

Mono Pass, Bear
Creek Spire, Italy
Pass



2012.6.1.645

View NW to Jumble Lake, Mt Hilgard
from Italy Pass

1957

Mono Pass, Bear
Creek Spire, Italy
Pass



2012.6.1.646

View ESE to Mt Humphreys from Italy
Pass

1957

Mono Pass, Bear
Creek Spire, Italy
Pass



2012.6.1.647

View S to Royce Lakes region from
Italy Pass

1957

Mono Pass, Bear
Creek Spire, Italy
Pass



2012.6.1.648

View NNW to Mt Gabb from Italy
Pass

1957

Mono Pass, Bear
Creek Spire, Italy
Pass



2012.6.1.649

View SW from Italy Pass

1957

Mono Pass, Bear
Creek Spire, Italy
Pass



2012.6.1.650

View NNW to Jumble Lake and Mt
Hilgard from Italy Pass

1957

Mono Pass, Bear
Creek Spire, Italy
Pass



2012.6.1.651

View E to Mt Tom and Four Gables
region from Italy Pass

1957

Mono Pass, Bear
Creek Spire, Italy
Pass



2012.6.1.652

View SW to Granite Park from Italy
Pass

1957

Mono Pass, Bear
Creek Spire, Italy
Pass



2012.6.1.653

View ESE across Chalfant Lake,
Granite Park, Mt Tom

1957

Mono Pass, Bear
Creek Spire, Italy
Pass



2012.6.1.654

View W to Chalfant Lakes Basin, Mt
Julius Caesar

1957

Mono Pass, Bear
Creek Spire, Italy
Pass



2012.6.1.655

View S to granite peaks from E of
Chalfant Lakes

1957

Mono Pass, Bear
Creek Spire, Italy
Pass



2012.6.1.656

View SW to Royce Peak and Merriam
Peak, E of Chalfant Lake

1957

Mono Pass, Bear
Creek Spire, Italy
Pass



2012.6.1.657

View NE to peaks over Pine Ck
drainage from E of Chalfant Lake

1957

Mono Pass, Bear
Creek Spire, Italy
Pass



2012.6.1.658

View NE to Pine Creek canyon toward
Pine Lake

1957

Mono Pass, Bear
Creek Spire, Italy
Pass



2012.6.1.659

View N to notch above Pine Lake

1957

Mono Pass, Bear
Creek Spire, Italy
Pass



2012.6.1.660

View SSW to Pine Creek Pass region
from Pine Lake

1957

Mono Pass, Bear
Creek Spire, Italy
Pass



2012.6.1.661

View E on ascent of notch N of Pine Lake

1957

Mono Pass, Bear Creek Spire, Italy Pass



2012.6.1.662

View SW to Upper Pine Lake, Pine Creek Pass on ascent to notch N of Pine Lake

1957

Mono Pass, Bear Creek Spire, Italy Pass




2012.6.1.663

View down chute ascended from Pine Lake on ascent to notch above Pine Lake

1957

Mono Pass, Bear Creek Spire, Italy Pass




2012.6.1.664

View N to Morgan Creek, Mt Morgan from notch on ridge N of Pine Lake

1957

Mono Pass, Bear Creek Spire, Italy Pass



2012.6.1.665

Unidentified terrain/ridge near Morgan Lakes, upper Pine Creek drainage

1957

Mono Pass, Bear Creek Spire, Italy Pass



2012.6.1.666

One of the Morgan Lakes (?)

1957

Mono Pass, Bear Creek Spire, Italy Pass



2012.6.1.667

View N (?) to unidentified
terrain from Morgan Pass

1957

Mono Pass, Bear
Creek Spire, Italy
Pass



2012.6.1.668

View N (?) to unidentified
terrain from Morgan Pass

1957

Mono Pass, Bear
Creek Spire, Italy
Pass



2012.6.1.669

Alpine Columbine near Morgan Pass

1957

Mono Pass, Bear
Creek Spire, Italy
Pass



2012.6.1.670

Unidentified terrain near or in
Morgan Creek basin, Pine Creek
tributary

1957

Mono Pass, Bear
Creek Spire, Italy
Pass



2012.6.1.671

View South to unidentified terrain
from Morgan Pass

1957

Mono Pass, Bear
Creek Spire, Italy
Pass



2012.6.1.672

View NW to Mt Dade from Morgan
Pass region

1957

Mono Pass, Bear
Creek Spire, Italy
Pass



2012.6.1.673

View NE to Little Lakes Basin, Mono
Pass from Morgan Pass

1957

Mono Pass, Bear
Creek Spire, Italy
Pass



2012.6.1.674

View SW to Mt Dade from trail to
Little Lakes Valley

1957

Mono Pass, Bear
Creek Spire, Italy
Pass



2012.6.1.675

View SW to Mt Dade from trail to
Little Lakes Valley

1957

Mono Pass, Bear
Creek Spire, Italy
Pass



2012.6.1.676

View to Bear Creek Spire

1957

Mono Pass, Bear
Creek Spire, Italy
Pass



2012.6.1.677

View to Bear Creek Spire

1957

Mono Pass, Bear
Creek Spire, Italy
Pass



2012.6.1.678

East of Sonora Pass enroute to Piute
Pass trailhead

July 1960

Mono Pass, Bear
Creek Spire, Italy
Pass



2012.6.1.679

Sawtooth Range, W of Bridgeport
enroute to Piute Pass trailhead

July 1960

Mono Pass, Bear
Creek Spire, Italy
Pass




2012.6.1.680

View E down Bishop Creek on ascent
to Piute Pass

July 1960

Mono Pass, Bear
Creek Spire, Italy
Pass



2012.6.1.681

Ascent to Piute Pass. Debris slope,
browning metamorphic rock, angular
sky-line

July 1960

Mono Pass, Bear
Creek Spire, Italy
Pass



2012.6.1.682

Ascending Piute Pass in benched
granitic terrain, golden-weathered
snag in near-field

July 1960

Mono Pass, Bear
Creek Spire, Italy
Pass



2012.6.1.683

View E down N Fk Bishop Creek on
ascent to Piute Pass

July 1960

Mono Pass, Bear
Creek Spire, Italy
Pass



2012.6.1.684

View E down N Fk Bishop Creek on
ascent to Piute Pass

July 1960

Piute, Desolation



2012.6.1.685

View SE along N shore of Piute Lake,
white bark pines

July 1960

Piute, Desolation



2012.6.1.686

View SE down N FK Bishop Creek,
Piute Lake. Sunset

July 1960

Piute, Desolation



2012.6.1.687

View W to Piute Pass, camp site
along stream

July 1960

Desolation Basin

Piute, Desolation



2012.6.1.688

View E down N Fk Bishop Creek from
Piute Pass area, Piute Lake in
distance

July 1960

Piute, Desolation



2012.6.1.689

View W to Piute Pass

July 1960

Piute, Desolation




2012.6.1.690

View S, Piute Pass, Mt Muriel in
distance: Granitic terrain, cirques.
Large blocky rock in foreground

July 1960

Piute, Desolation



2012.6.1.691

View W at Piute Pass, Summit Lake

July 1960

Piute, Desolation



2012.6.1.692

View SW at Piute Pass, Muriel Peak

July 1960

Piute, Desolation



2012.6.1.693

View N to Mount Humphreys from
Piute Pass

July 1960

Piute, Desolation



2012.6.1.694

Lichen on granitic rock: Orange,
green, black, yellow. Piute Pass

July 1960

Piute, Desolation



2012.6.1.695

Lichen on granitic rock: greenish
yellow, grey. Piute Pass

July 1960

Piute, Desolation



2012.6.1.696

View E from Piute Pass to Piute Lake
and N Fork Bishop Creek

July 1960

Piute, Desolation



2012.6.1.697

Piute Pass. Erratic (?), approx 2 M diam, mafic xenoliths in cross-cutting quartz or leucocratic veins of widely ranging thickness

July 1960

Piute, Desolation



2012.6.1.698

Lichen: orange on granitic boulder. Near Piute Pass

July 1960

Piute, Desolation



2012.6.1.699

View E to Mt Humphreys

July 1960

Piute, Desolation



2012.6.1.700

View N (?) near Piute Pass

July 1960

Piute, Desolation



2012.6.1.701

View to granitic cirques and lakes near Humphreys Basin or Piute Pass

July 1960

Piute, Desolation



2012.6.1.702

View N (?) across Summit lake and Desolation Basin.

July 1960

Piute, Desolation



2012.6.1.703

View NE to Mount Humphreys on slope above snow-field. Mt Humphreys very close

July 1960

Piute, Desolation



2012.6.1.704

View S along granitic crest to Piute Pass (?)

July 1960

Piute, Desolation



2012.6.1.705

View WSW from Desolation plane Humphreys Basin

July 1960

Piute, Desolation



2012.6.1.706

View S across Humphreys Basin

July 1960

Piute, Desolation



2012.6.1.707

View NNW at Desolation Lake Humphreys Basin

July 1960

Piute, Desolation



2012.6.1.708

View S across Humphreys Basin. Angular boulder in foreground

July 1960

Piute, Desolation



2012.6.1.709

View NE to Mt Humphreys from ridge
on SW side of Desolation Lake

July 1960

Piute, Desolation



2012.6.1.710

View S across Desolation Lake

July 1960

Piute, Desolation



2012.6.1.711

View SSE, Desolation Lake

July 1960

Piute, Desolation



2012.6.1.712

View SE to Mt Humphreys along ridge
N of Desolation Lake

July 1960

Piute, Desolation



2012.6.1.713

View SW across small lakes to Glacier
Divide. Granitic terrain

July 1960

Piute, Desolation



2012.6.1.714

View to Mt Darwin (far distance) and
Glacier Divide across lakes and
subdued granitic terrain

July 1960

Piute, Desolation



2012.6.1.715

View N along crest toward 4 Gables,
on talus slope, E of Steelhead Lake (?)

July 1960

Piute, Desolation



2012.6.1.716

View S from near Humphreys Lakes
to Mt Muriel (?), Glacier Divide

July 1960

Piute, Desolation



2012.6.1.717

View across Humphreys Basin to
Merriam Pk (?)

July 1960

Piute, Desolation



2012.6.1.718

View SW to Mt Darwin across

July 1960

Piute, Desolation



2012.6.1.719

View S to Muriel Pk and Lake from
ridge NW of Mt Humphreys

July 1960

Piute, Desolation




2012.6.1.720

View S, View S to Mt Humphreys
from flank of ridge E of Desolation
Lake

July 1960

Piute, Desolation



2012.6.1.721

View S, View S to Mt Humphreys and
Glacier Divide from flank of ridge NE
of Desolation Lake

July 1960

Piute, Desolation



2012.6.1.722

View SW to Desolation Lake from
ridge N of Mt Humphreys

July 1960

Piute, Desolation



2012.6.1.723

View W to Steelhead Lake ascending
Four Gables

July 1960

Piute, Desolation



2012.6.1.724

View from Four Gables

July 1960

Piute, Desolation



2012.6.1.725

View SE along crest from Four Gables

July 1960

Piute, Desolation




2012.6.1.726

View NW along crest from Four
Gables

July 1960

Piute, Desolation



2012.6.1.727

View NNW along crest from Four Gables

July 1960

Piute, Desolation



2012.6.1.728

View NW to French Lake and Pine Creek Pass from Four Gables

July 1960

Piute, Desolation



2012.6.1.729

View W (?) from Four Gables

July 1960

Piute, Desolation



2012.6.1.730

View S along crest to Mt Humphreys from Four Gables

July 1960

Piute, Desolation



2012.6.1.731

View NE to Long Valley from Four Gables

July 1960

Piute, Desolation



2012.6.1.732

View NE to Long Valley from Four Gables

July 1960

Piute, Desolation



2012.6.1.733

Lichen: green, yellow, orange, on granitic rock. Near Mt. Humphreys.

July 1960

Piute, Desolation




2012.6.1.734

View E to Horton Creek from Four Gables

July 1960

Piute, Desolation



2012.6.1.735

View to Upper Horton Creek from Four Gables

July 1960

Piute, Desolation



2012.6.1.736

View N to dark castellated spires from summit of Four Gables

July 1960

Piute, Desolation



2012.6.1.737

View SE to Mt Humphreys on flank of Four Gables, rounded granitic rock in foreground

July 1960

Piute, Desolation



2012.6.1.738

Near Four Gables, dark volcanic (?) rock, vesicles, on disintegrated granitic soil

July 1960

Piute, Desolation



2012.6.1.739

View SW to Desolation Lake from flank of ridge between Four Gables

July 1960

Piute, Desolation



2012.6.1.740

Near Mt. Humphreys. Brown rock atop apparent light marble surface.

July 1960

Piute, Desolation



2012.6.1.741

Near Mt. Humphreys. Light marble with brownish stain.

July 1960

Piute, Desolation



2012.6.1.742

View to Glacier Divide from Humphreys Basin, tarn in middle-ground

July 1960

Piute, Desolation




2012.6.1.743

View roughly N, Mt. Humphreys Basin. Treeless granitic terrain with small lake in middle-distance.

July 1960

Piute, Desolation



2012.6.1.744

View SE to Mt. Humphreys from small tarn E of Desolation Lake. Sundown, alpenglow

July 1960

Piute, Desolation



2012.6.1.745

View SE to Mt. Humphreys from small tarn E of Desolation Lake. Last light in sky.

July 1960

Piute, Desolation



2012.6.1.746

View S to Glacier Divide from flank of Mt Humphreys, two large tarns in middleground.

July 1960

Piute, Desolation



2012.6.1.747

Humphreys Basin: highly jointed granitic, weathered ridge

July 1960

Piute, Desolation



2012.6.1.748

Humphreys Basin: unknown exact location, small tarn and undulating granitic terrain

July 1960

Piute, Desolation



2012.6.1.749

View SW to western flank of Glacier Divide from granitic slope in Humphreys Basin

July 1960

Piute, Desolation



2012.6.1.750

View S to Glacier Divide from Humphreys Basin, small tarn in foreground and two large tarns in middleground.

July 1960

Piute, Desolation



2012.6.1.751

Humphreys Basin: highly jointed, weathered granitic ridge, likely view east

July 1960

Piute, Desolation



2012.6.1.752

Humphreys Basin: close-up view of frozen lattice-like ice in a matrix of weathered granitic rocks

July 1960



2012.6.1.753

View SE to eastern flank of Glacier Divide near Piute Pass from Humphreys Basin

July 1960



2012.6.1.754

View SE to Mt Humphreys with large angular granitic erratic in foreground

July 1960



2012.6.1.755

View S to Glacier Divide, Mt Darwin beyond, from flank of Mt Humphreys. Tarn in middle-ground.

July 1960



2012.6.1.756

View N to Bear Creek Spire (?) and Pine Creek area from flank of Four Gables.

July 1960



2012.6.1.757

View NW to Merriam Peak and Royce Peak across large lake from area near Pine Creek Pass

July 1960



2012.6.1.758

Humphreys Basin: view upslope comprised of fractured granitic rock

July 1960



2012.6.1.759

Humphreys Basin: view upslope comprised of fractured granitic rock. Snow along and below crest

July 1960



2012.6.1.760

View SW across Desolation Lake to western flank of Glacier Divide

July 1960



2012.6.1.761

Humphreys Basin: weathered fallen tree trunk

July 1960



2012.6.1.762

View N to Mt Morgan along flank of Four Gables

July 1960



2012.6.1.763

View SE near Four Gables

July 1960



2012.6.1.764

View to granitic cirques and lakes
near Four Gables or Humphreys Basin

July 1960



2012.6.1.765

View NW toward granitic peak near
flank of Four Gables (?)

July 1960



2012.6.1.766

View toward dark-colored jagged ridge
across subdued granitic terrain and
mid-ground tarn

July 1960



2012.6.1.767

View to Merriam Pk (left) and Royce
Peak, semi-rounded boulder in
foreground

July 1960



2012.6.1.768

View NW across Pine Creek drainage
to Bear Creek Spire (?), from near
Pine Creek Pass

July 1960



2012.6.1.769

View to Mt Merriam and Mt Royce
from area NE of Pine Creek Pass

July 1960



2012.6.1.770

View E enroute to Royce Lake

July 1960



2012.6.1.771

View W to Merriam Pk (left) and
Royce Pk from vicinity/area NE of
Pine Creek Pass

July 1960



2012.6.1.772

View NE to Pine Lakes, S-O-B col
above Pine Lake traversed 7/57 (see
object # 2012.6.1.662)

July 1960



2012.6.1.773

View NW to Granite Park from area
NE of Pine Creek Pass

July 1960



2012.6.1.774

View SSE to Mt Humphreys across
Humphreys Basin from area NE of
Pine Creek Pass

July 1960



2012.6.1.775

View S to Peak 13242 (imm S of
northernmost Royce Lake)


July 1960



2012.6.1.776

View SW to Glacier Divide, Mt Darwin
beyond, across Humphreys Basin.

July 1960



2012.6.1.777

View SW to Glacier Divide across
Humphreys Basin

July 1960



2012.6.1.778

View SE across "big" (middle) Royce
Lake


July 1960



2012.6.1.779

View SSW across northernmost
Royce Lake to unnamed peak 13242

July 1960



2012.6.1.780

View SE across Upper Royce Lake to
Glacier Divide

July 1960



2012.6.1.781

Upper Royce Lake: ice, water, rocks

July 1960



2012.6.1.782

View S to Mirriam Peak north face
across Royce Lake. Well rounded
boulders in foreground

July 1960



2012.6.1.783

View NE to Owens Valley, Pine Lakes,
leucocratic dike swarm on dark ridge
in Pine Creek canyon.

July 1960



2012.6.1.784

View S across Humphreys Basin to
Glacier Divide.

July 1960



2012.6.1.785

View SSE to Pilot Knob, across
Humphreys Basin to Glacier Divide.
Alpen glow

July 1960



2012.6.1.786

Humphreys Basin, unknown lake, no
vegetation. Pyramidal peak in far
field, snow field in mid-field

July 1960



2012.6.1.787

Unknown lake in vicinity of Royce
Lakes or Puppet Lake

July 1960



2012.6.1.788

View S across Humphreys Basin to
Glacier Divide.

July 1960



2012.6.1.789

Flora: Wallflower, above timberline.
Near L Lake Humphreys Basin

July 1960



2012.6.1.790

View WNW from location above L
Lake, Mt Julius Caesar in far-field

July 1960



2012.6.1.791`

View WSW across Puppet Lake to
Pilot Knob

July 1960



2012.6.1.792

View N across Puppet Lake

July 1960



2012.6.1.793

View NNW across Puppert Lake to Royce Peak or Merriam Peak. Julius Caesar in far-field

July 1960



2012.6.1.794

View to Pilot Knob from unknown location near Puppert Lake

July 1960



2012.6.1.795

View NW across Puppert Lake to flank of Royce Peak, Mt Julius Caesar in far-field.

July 1960



2012.6.1.796

View S across Humphrey Basin, lake in middle-field, weathered wood.

July 1960



2012.6.1.797

View N across unknown lake to dark ridge above Pine Creek with leucocratic dike swarm

July 1960



2012.6.1.798

Unknown lake in vicinity of Royce Lakes or Puppert Lake

July 1960



2012.6.1.799

View Northerly from ridge with low white-barks, lake in Middle-field, Humphreys Basin area

July 1960



2012.6.1.800

Merriam Peak

July 1960



2012.6.1.801

Weathered remains of whitebark pine on ridge-top, granitic terrain in far-field in Humphreys Basin

July 1960



2012.6.1.802

Lichen on granitic rock in Humphreys Basin near Puppet Lake or Royce Lakes area

July 1960



2012.6.1.803

Weathered remains of whitebark pine on ridge-top in Humphreys Basin

July 1960



2012.6.1.804

View N to Merriam Peak across Puppet (?) Lake, granitic erratic boulders in foreground

July 1960

	2012.6.1.805	View S to col near point 12136 on ridge above (S) easternmost lake adjacent to Puppet Lake.	July 1960
	2012.6.1.806	View S to col near point 12136 on ridge S of easternmost lake adjacent to Puppet Lake.	July 1960
	2012.6.1.807	View WNW across series of small lakes S of Puppet Lake to Mirriam Peak and Seven Gables from col east of point 12136	July 1960
	2012.6.1.808	View W to un-named lakes south of Puppet Lake from col between 12136 (W) and 12228 (NE).	July 1960
	2012.6.1.809	View S to Glacier divide from col between 12136 and 12228. Eratics in foreground	July 1960
	2012.6.1.810	View SE to Glacier Divide, Mt. Darwin (beyond Glacier Divide), from col between 12126 and 12228.	July 1960



2012.6.1.811

View S to Glacier Divide across Desolation Lake (?). Mt. Darwin to SSE through Alpine Col, near left side of image

July 1960



2012.6.1.812

View E across Desolation Lake to Mt. Humphreys. Angular granitic erratics in foreground

July 1960



2012.6.1.813

View NNE across Lower Desolation Lake to Mt. Humphreys

July 1960



2012.6.1.814

View NNE to Mt. Humphreys from a location south of Lower Desolation Lake

July 1960



2012.6.1.815

View S to Glacier Divide, from camp site south of Lower Desolation Lake at sunset.


July 1960



2012.6.1.816

View S to Glacier Divide in Alpen Glow from camp site south of Lower Desolation Lake.

July 1960



2012.6.1.817

View S to Glacier Divide in morning
from camp site south of Lower
Desolation Lake

July 1960



2012.6.1.818

Mountain Heather, Glacier Divide in
far-field

July 1960



2012.6.1.819

View SW from Piute Pass

July 1960



2012.6.1.820

View NW across Piute Lake to Piute
Pass

July 1960



2012.6.1.821

Near Piute Pass trailhead, ridge,
jumbled assembly of metamorphic
roof pendant rocks

July 1960