Bishop Pass, July 19.



Peter's first snow.



Le Conte Canyon



Le Conte Canyon Looking South



Kings River Falls at Palisade Creek.



River at Little Pete Meadow



Little Pete Meadow



Pothole Lake



Looking into Bubbs Creek Canyon



Mts. Williamson and Keith.



Mts. Tunnabora, Barnard and Williamson.

Kearsarge and

Bubbs Creek.

October 1928.

Driven out by Snow.



Heart Lake



Driven out by Snow





Bubbs Creek







Starting up Bishop Canyon



Bishop Canyon

Bishop Pass, and Simpson Meadow.

July 1st. to 21st., 1929.



Palisades from Dusey Lakes



In Bishop Pass



Bishop Pass 11,898 ft.



Bishop Pass, July 1st.

Bishop Pass
and
Dusey Basin





Cascades on Dusey Creek.



Le Conte Canyon



On the Dusey Creek Trail.



Grouse Meadow



At Palisade Creek





Le Conte Canyon

Kings River

Middle Fork







Palisade Creek



Cascades on Kings River



Cascades on Kings River

Kings River Middle Fork.



Le Conte Canyon



Across Le Conte Canyon from Dusey Creek



Kings River at Simpson Meadow









Simpson

Meadow





Simpson Meadow.







Bridge Across River at Simpson



Kings River at Simpson Meadow





River below the bridge





Simpson

Meadow







Simpson Meadow Camp



Ferns at Simpson Meadow



Billy's Footlog



Hewing out Bridge Timbers



King's River at Simpson Meadow



Simpson Meadow



Devil's Washbowl



Long Lake, Bishop Canyon



Simpson Meadow







Little Pete Meadow

Simpson Meadow





Little Pete Meadow



Le Conte Canyon



Boys at Simpson



Dusey Lake Goldens





King's River at Simpson Meadows



Lake Sabrina — Bishop Canyon



Lake Sabrina



Leaving Andrews Camp



Bishop Pass, Dusey Basin,
Middle Fork Kings River,
Granite Pass, Bubbs Creek,
and Kearsarge. July 1926.



Matlock Lake Rainbows



Up Palisade Creek — Mt. Winchell and Palisades



Getting into Bishop Pass



Dusey Lake



Leaving Andrew's



Mt. Winchell from Dusey Lakes





Camp at Dusey Lakes



Lake Sabrina.



Mt. Winchell and the Palisdes from Dusey Lakes



Across Le Conte Canyon from Dusey Basin



Le Conte Canyon, Middle Fork Kings River



Starting down from Dusey Lakes



Along Bubbs Creek



In Kearsarge Pass



Kearsarge Lakes and Pinacles.



Bullfrog Lake. Mt. Brewer



University Peak





Approaching Granite Pass



North from Granite Pass.



South from Granite Pass.



East Vidette



East Vidette



Across Bubbs Creek to Center Basin.



Along Bubbs Creek

Granite Pass, 10,700 ft







On the Granite Pass Trail.





Looking North toward Middle Fork

From the
Granite Pass Trail.



Across Le Conte Canyon.

South Fork Canyon



Descending Dusey Creek Trail



Simpson Meadow, 6600 ft



Middle Fork Kings River— Simpson Meadow







In and Around

Simpson Meadow







17 Kearsarge Pass, 11,696 ft.



Kearsarge Pinnacles



Simpson Meadow





Camp at Marlock



King's River bridge near Kanawyer's





Bubb's Creek



South Lake



Bubbs Creek Canyon



Palisade Creek



Simpson Meadow



North Lake, Bishop Canyon



Bridge over King's River



Tioga Road – Leevining Canyon



Tioga Pass, July 1st, 1923



Unicorn Peak from Tuolumne River

Sierra Club Trip

June 27 – August 7, 1923.

Climbed and Descended 55,000 ft.

600 Miles on Yosemite Trails.



Descending Tenaya Canyon



Head of Tenaya Canyon



35 Pack Animals on Figure 8 Trail



Dog Lake



Going into Tuolumne Canyon



Yosemite Creek.



Hetch Hetchy Lake.



Tuolumne River.



On the trail.



Looking into Tuolumne Canyon





Camp at White Wolf Meadows



Above Tuolumne Canyon



Rodgers Lake, 9000ft.



Lake on Seavey Trail



130 Dunnage Bags — The Packers Problem.



Millers Lake



Tuolumne River at Pate Valley



Highland Lassies





Snow Lake in Rock Island Pass

Water-wheel Falls

Tuolumne River











Climbing out of Pate Valley



Cascade on Tuolumne River



Azaleas in Pate Valley



Piute Creek



Tuolumne River



Pate Valley



Tuolumne Canyon



Falls on Tuolumne



Flashlight Photo

Pate Valley in Tuolumne Canyon





Acorn Mills







Seavey Lake



Smedburg Lake





Dogwood



Piute Creek



Pate Valley



Piute Falls



Packing Cookstoves on Aparejos



Trail to Seldon Pass



Sierra Club Party, Soda Springs, Tuolumne Meadow



Lembert Dome



Piute Creek Camp







Benson Lake, 8500 ft.



Virginia Canyon



Billy Owl Tree



Snow Mountain.



Lakes from Fernandez Pass Trail



Pleasant Valley



Back Packers in Kerrick Meadow









In and around Yosemite Valley







Yosemite Falls from Glacier Point



Glacier Point



In Parker Pass



Nevada Falls



Matterhorn Canyon in North Yosemite.





Parker Pass — 12,000 ft.





Nevada Falls





Packers



Gardner Creek



"Rat" surveys the world from Junction Pass — 13,300 ft.



Center Basin

Junction Pass, Bubbs Creek, Gardner Country.

September 1923.



Looking up Center Basin.



Shepard Pass



Looking up Gardner Pass



In Gardner Pass.

Photos by H.F. Van Winkle

Taken on a trip

To the Kern in 1922.



Across Tyndall Basin to Mt. Tyndall 14,025 ft.



Across Kern Canyon to Mt. Whitney



Milestone Bow Milestone Mtn.











Kern Lakes Basin.



South American Lake, 12,000 ft.



Descending Shepard Pass.



Triple Divide Peak, Milestone Bow, Milestone Mtn.

Kern Lakes Basin.



Mt. Ericsson 13,625 ft. Mt. Stanford 13,985 ft.



Flower Lake



Flower Lake.



Matlock Lake.

Matlock Lake, July 1922.



Pothole Lake



Matlock Lake



University Peak



Matlock Lake – University Peak



Matlock Lake

Shepard Pass and Upper Kern Country

August 1922.



Triple Divide Peak, Milestone, and Table Mtns.



Storm above Timberline.



Table, Thunder, and Genevra Mtns.



Triple Divide, Milestone Bow, Milestone, Thunder, and Table Mtns.



Wet weather camp— Upper Kern



Falls on Kern River



Camp at Junction





Shepard Pass







Mt. Whitney

Kern Lakes Basin — October 1921.

Driven Out by Blizzard.



Kern River



Unnamed Lake in Kern Basin.







Jimmie at first Cottonwood Lake



Cottonwood Lake Number 5



Jimmie



Cottonwood Lake Number 2

Introducing Jimmie to the Sierra.
Lone Pine, Cottonwood Lakes,
Golden Trout Creek, Kern River,
Shepard Pass — August 1921.

67



Cottonwood Goldens









Cottonwood Lakes – 10,500 ft.



West from Cottonwood Pass





Cottonwood Pass, 11,000 ft.





Along Golden Trout Creek



Kern Lake



Kern Lake Outlet



Natural Bridge on Golden Trout Creek





-Kern River-











— Along the Kern River. —



Throwing the Diamond



Kern dome



Fording the Kern





Funsten Meadows



Triple Divide Peak, Milestone Mtn.



Head of Tyndall Creek



Mt. Williamson



Prospecting a way through







Descending Shepard Pass





Mt. Whitney

-Kern Basin-



Matlock Lake



Kearsarge Lakes
Mt Brewer



Going in to Kearsarge Pass



Pothole Lake, 11,500ft.

From Independence,
Over Kearsarge, Bubbs Creek,
Kings River, Up Woods Creek
to Woods Lake, and Sawmill Pass.

August 1920



In Kearsarge Pass, 11,696 ft.



Matlock Lake



University Peak
Elevation 13,588 ft



In Bubbs Creek Canyon



East Lake



East Lake



Woods Lakes



Woods Lakes.



Bullfrog Lake



Camp in Paradise Valley





Down River



Kings River Canyon at 4000 ft.



Looking up Arrow Creek.



West Canyon Wall

-Paradise Valley-



East Dome from Paradise Valley



Dome above Arrow Creek



Murro Blanco Ridge

—Paradise Valley
—6600 ft—



Woods Lake



Woods Lake



Kings River Canyon Looking South





Trail to Paradise



Going into Kearsarge Pass



Looking down into Kings River Canyon



Eastern Brook Trout



Eastern Brook Trout





Woods Lakes







In Woods Lake Country



In Sawmill Pass



Camp at Woods Lake



Woods Lake



Sunset across Woods Lake



Near Woods Lake



Mt. King



Matlock Lake



In Paradise Camp



Woods Lake Country



Sawmill Meadows



Arrow Creek Country



Eastern Brook Trout



Arrow Creek



Descending Sawmill Pass



Falls on Arrow Creek



Starting In showing Mts. Williamson
Keith
Bradley



Heart Lake



Above Onion Valley

Kearsarge
Canyon.



Flower Lake

Kearsarge, Paradise, and Sawmill Trip 1918.



Above Onion Valley



Sunset Lake from Kearsarge Pass.



Kings River



Castle Domes



Kearsarge Lakes from Kearsarge Pass



Looking up Bubbs Creek



Camp in Paradise Valley







Mist Falls





Falls on Bubbs Creek.

Kings River Canyon
—South Fork—



Looking down King River



Looking down King's River Canyon.



Valley Floor



Looking up the Valley.



Looking Down Into Paradise Valley



Woods Creek

Paradise Valley

Kings River

Woods Lakes Basin.

Elevation 10,660 ft.



Woods Lake







Sawmill Pass.



Mt. Baxter and Diamond Peak.





Rae Lakes



Rae Lakes



Looking down Sawmill Canyon
Across Owens Valley
To Inyo Range.





University Peak.



On Mojave Desert



Horseshoe Meadows



Cottonwood Canyon



Golden Trout for Dinner



Elevation 10,500 — Near Lakes

— Cottonwood Lakes Trip —

September 1917











Cottonwood Lakes

Elevation 10,500 ft.



Netting Golden Trout



In Camp in Ash Meadows — 9,500 ft.



Store at Golden Trout Camp



Ash Creek Meadows



Kearsarge Lakes and Pinnacles from Kearsarge Pass.



Cottonwood Meadows



Mulkey Meadows



Sheer Wall of
Cottonwood Canyon.



On Mt. Muah – Elevation 11,000



Golden Trout



Crossing Mulkey Pass – 11,000 ft.